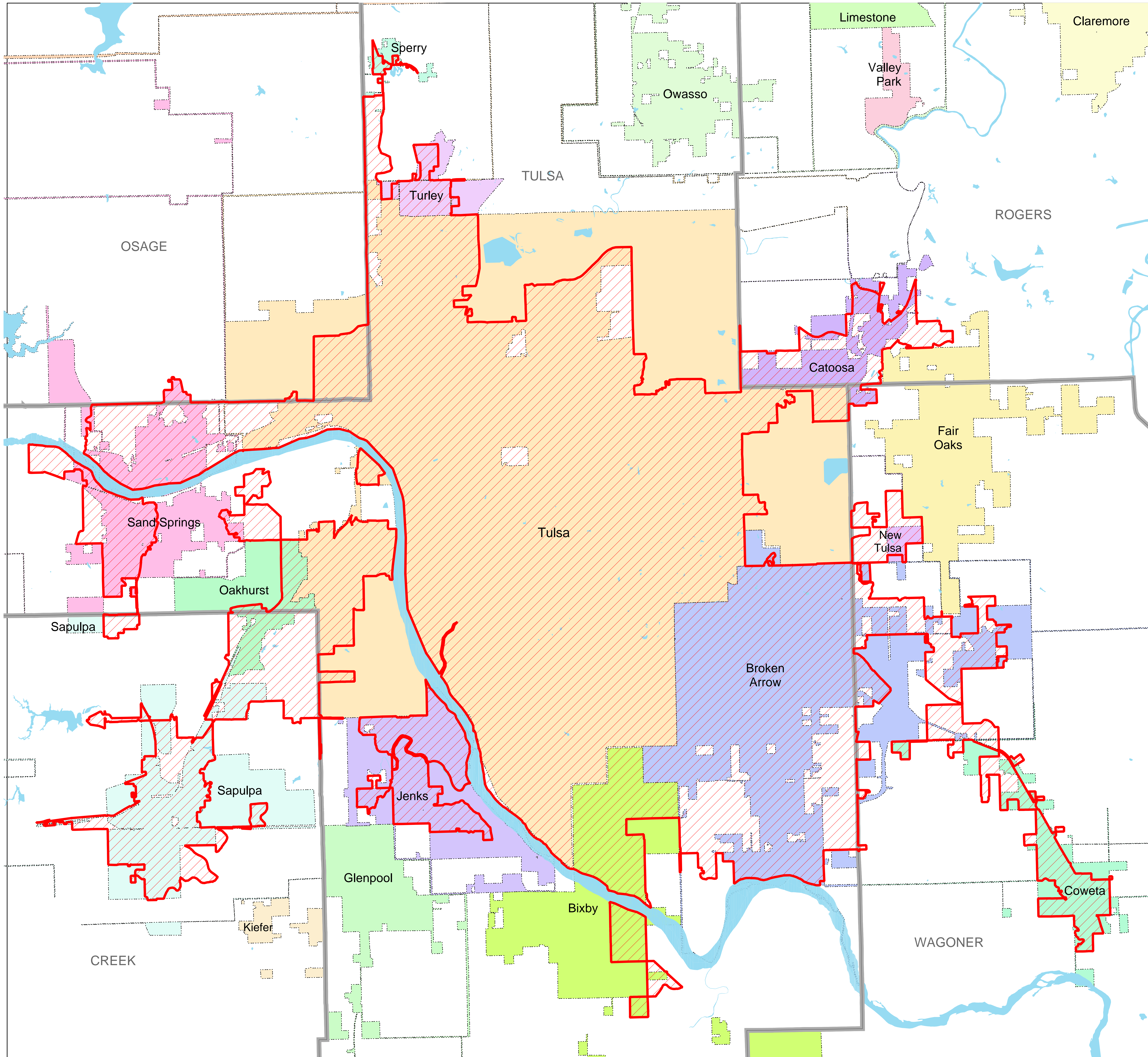


Tulsa, OK Urbanized Area Storm Water Entities as Defined by the 2000 Census



2000 Census Urbanized Areas

 Tulsa, OK

 Municipal Boundaries


 County Boundaries

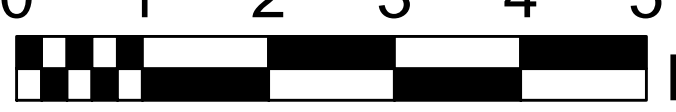
 Major Waterbodies

SOURCE:
US Census Bureau TIGER data, 2000 Census

PROJECTION:
State Plane Coordinate System - Oklahoma North
Horizontal datum - NAD83

MAP DESIGN:
August 28, 2002

0 1 2 3
 Miles

0 1 2 3 4 5
 Kilometers

