

Appendix B - 2012 Comprehensive Waterbody Assessment

Waterbody ID	Waterbody Name	Size (Lake Acres or Stream Miles)	Type	Category	Monitoring Date	Aesthetic	Agriculture	Cool Water Aquatic Comm	Habitat Limited Aquatic Comm	Trout Fishery	Warm Water Aquatic Comm	Fish Consumption	Navigation	Primary Body Contact Rec	Secondary Body Contact Rec	Public & Private Water Supply	Emergency Water Supply	High Quality Water	Outstanding Resource Water	Sensitive Water Supply
OK120400010010_00	Arkansas River	8.59	R	2	2017	I	X				X	X	F	X			F			
OK120400010030_00	Dog Branch Creek	4.65	R	3	2017	X	X				X	X		X						
OK120400010035_00	Arkansas River, Unnamed Tributary of	1.62	R	3	2017	X	X				X	X		X						
OK120400010040_00	Taylor Creek	4.01	R	3	2017	X	X				X	X		X						
OK120400010050_00	Cedar Creek	4.44	R	3	2017	X	X				X	X		X						
OK120400010070_00	Webbers Falls Lake	11,600	L	5a	2012	F	F				N	X	F	N			F			
OK120400010080_00	Big Branch	1.41	R	3	2017	X	X				X	X		X						
OK120400010090_00	Sulphur Branch	4.17	R	3	2017	X	X				X	X		X						
OK120400010110_00	Little Greenleaf Creek	6.96	R	3	2017	X	X				X	X		X						
OK120400010120_00	Greenleaf Creek	15.31	R	2	2014	I	F				I	X		I		X				✓
OK120400010130_00	Greenleaf Lake	920	L	5a	2014	F	F				N	X		F		F				✓
OK120400010140_00	Deep Branch	3.92	R	3	2017	X	X				X	X		X		X				✓
OK120400010150_00	Spaniard Creek	1.31	R	3	2017	X	X				X	X		X		X				✓
OK120400010160_00	Spaniard Creek, East	6.21	R	3	2017	X	X				X	X		X		X				✓
OK120400010170_00	Spaniard Creek, West	5.97	R	3	2017	X	X				X	X		X		X				✓
OK120400010180_00	White Oak Creek	3.88	R	3	2017	X	X				X	X		X		X				✓
OK120400010190_00	Gibson Hollow Creek	2.72	R	3	2017	X	X				X	X		X		X				✓
OK120400010200_00	Bob Warren Creek	5.00	R	3	2017	X	X				X	X		X		X				✓
OK120400010210_00	Spaniard Creek	5.76	R	3	2017	X	X				X	X		X						
OK120400010220_00	Coal Creek	3.93	R	3	2017	X	X				X	X		X						
OK120400010230_00	Star Oxbow Lake	1	L	3	2016	X	X				X	X		X						

F = Fully Supporting I = Insufficient Information **N = Not Supporting** X = Not Assessed



Waterbody ID	Waterbody Name	Size (Lake Acres or Stream Miles)	Type	Category	Monitoring Date	Aesthetic	Agriculture	Cool Water Aquatic Comm	Habitat Limited Aquatic Comm	Trout Fishery	Warm Water Aquatic Comm	Fish Consumption	Navigation	Primary Body Contact Rec	Secondary Body Contact Rec	Public & Private Water Supply	Emergency Water Supply	High Quality Water	Outstanding Resource Water	Sensitive Water Supply	
OK120400010240_00	Sand Creek	5.12	R	3	2017	X	X		X		X	X			X						
OK120400010250_00	Salt Creek	3.84	R	3	2017	X	X				X	X		X							
OK120400010260_00	Arkansas River	11.17	R	5a	2012	I	N				F	F	F	F			F				
OK120400010270_00	Bondinot Creek	7.50	R	3	2017	X	X				X	X		X							
OK120400010280_00	Bayou Manard	14.02	R	3	2017	X	X				X	X		X		X					
OK120400010290_00	Shimoon Creek	2.27	R	3	2017	X	X				X	X		X							
OK120400010300_00	Fort Gibson Creek	3.85	R	3	2017	X	X				X	X		X							
OK120400010310_00	Walker Branch	4.99	R	3	2017	X	X				X	X		X							
OK120400010320_00	Fourmile Branch	4.27	R	3	2017	X	X				X	X		X							
OK120400010330_00	Brooks Branch (Limestone Hollow Creek)	4.26	R	3	2017	X	X				X	X		X							
OK120400010340_00	Hicks Branch	4.87	R	3	2017	X	X				X	X		X							
OK120400010350_00	Fire Branch	2.74	R	3	2017	X	X				X	X		X							
OK120400010360_00	Mill Creek	5.65	R	3	2017	X	X				X	X		X							
OK120400010370_00	Bobtail Creek	6.85	R	3	2017	X	X				X	X		X							
OK120400010380_00	Gulager Spring Branch	4.60	R	3	2017	X	X				X	X		X							
OK120400010390_00	Eureka Springs Branch	3.75	R	3	2017	X	X				X	X		X		X					
OK120400010400_00	Coody Creek	16.16	R	5a	2012	F	F				N	X		N		I					
OK120400010410_00	Sam Creek	9.24	R	3	2017	X	X				X	X		X							
OK120400010420_00	Corta Creek	5.54	R	3	2017	X	X				X	X		X							
OK120400010430_00	Bacone Creek	2.07	R	3	2017	X	X				X	X		X							
OK120400010440_00	Ross Lake	1	L	3	2016	X	X				X	X		X							
OK120400010450_00	Horseshoe Lake	1	L	3	2016	X	X				X	X		X							

F = Fully Supporting I = Insufficient Information **N = Not Supporting** X = Not Assessed



Waterbody ID	Waterbody Name	Size (Lake Acres or Stream Miles)	Type	Category	Monitoring Date	Aesthetic	Agriculture	Cool Water Aquatic Comm	Habitat Limited Aquatic Comm	Trout Fishery	Warm Water Aquatic Comm	Fish Consumption	Navigation	Primary Body Contact Rec	Secondary Body Contact Rec	Public & Private Water Supply	Emergency Water Supply	High Quality Water	Outstanding Resource Water	Sensitive Water Supply	
OK120400010460_00	Hyde Park Creek!	1.30	R	3	2017	X	X				X	X		X							
OK120400020010_00	Dirty Creek	44.18	R	5a	2014	I	F				N	X		N		F					
OK120400020015_00	Dirty Creek, Unnamed Tributary of	3.39	R	3	2017	X	X		X			X			X						
OK120400020020_00	Sulphur Creek	4.45	R	3	2017	X	X				X	X		X							
OK120400020030_00	Dirty Creek, South Fork	15.55	R	5a	2012	F	N				N	X		N							
OK120400020040_00	Starvilla Creek	4.68	R	3	2017	X	X				X	X		X							
OK120400020050_00	Pourum Creek	2.11	R	3	2017	X	X				X	X		X							
OK120400020060_00	Pourum Creek, East	4.21	R	3	2017	X	X		X			X			X						
OK120400020070_00	Pourum Creek, West	3.33	R	3	2017	X	X				X	X		X							
OK120400020080_00	Gap Prairie Creek	3.81	R	3	2017	X	X				X	X		X							
OK120400020090_00	Tiener Branch	3.52	R	3	2017	X	X				X	X		X							
OK120400020100_00	Salt Springs Creek	3.35	R	3	2017	X	X				X	X		X							
OK120400020110_00	Dirty Creek, Georges Fork	10.05	R	5a	2012	F	F				N	X		N		I	F				
OK120400020120_00	Howland Creek	5.21	R	3	2017	X	X		X						X		X				
OK120400020130_00	Warner Creek	5.92	R	3	2017	X	X				X	X		X							
OK120400020140_00	Warner Lake	13	L	3	2016	X	X				X	X		X		X					
OK120400020150_00	Nebo Creek	6.78	R	3	2017	X	X				X	X		X							
OK120400020160_00	Butler Creek	10.34	R	5a	2012	I	F				N	X		N							
OK120400020170_00	Timberley Creek	4.90	R	3	2017	X	X				X	X		X							
OK120400020180_00	Anderson Creek	10.64	R	3	2017	X	X				X	X		X							
OK120400020190_00	Elk Creek	13.96	R	5a	2012	F	N				N	X		F							
OK120400020200_00	Wayside Creek	12.53	R	3	2017	X	X				X	X		X							

F = Fully Supporting I = Insufficient Information **N = Not Supporting** X = Not Assessed



Waterbody ID	Waterbody Name	Size (Lake Acres or Stream Miles)	Type	Category	Monitoring Date	Aesthetic	Agriculture	Cool Water Aquatic Comm	Habitat Limited Aquatic Comm	Trout Fishery	Warm Water Aquatic Comm	Fish Consumption	Navigation	Primary Body Contact Rec	Secondary Body Contact Rec	Public & Private Water Supply	Emergency Water Supply	High Quality Water	Outstanding Resource Water	Sensitive Water Supply
OK120400020210_00	Honey Springs Branch	2.17	R	3	2017	X	X				X	X		X						
OK120400020220_00	Council Hill Creek	9.93	R	3	2017	X	X				X	X		X						
OK120400020230_00	Checotah Creek	7.09	R	3	2017	X	X				X	X		X						
OK120400020240_00	Shady Grove Creek	10.80	R	5a	2012	I	N				N	X		N						
OK120400020250_00	Unnamed Trib of Dirty Creek	5.21	R	3	2017	X	X				X	X		X						
OK120400020260_00	Elk Creek, Unnamed Trib of	1.43	R	3	2017	X	X				X	X		X						
OK120410010010_00	Arkansas River	1.80	R	2	2017	X	X				X	X	F		X		F			
OK120410010020_00	Muskogee Creek, North	8.51	R	3	2017	X	X				X	X		X						
OK120410010030_00	Pecan Creek	17.01	R	3	2017	X	X				X	X		X		X				
OK120410010040_00	Taft Creek	3.42	R	3	2017	X	X				X	X		X						
OK120410010050_00	Taft Institute Lake	1	L	3	2016	X	X				X	X		X						
OK120410010060_00	Blue Creek	7.43	R	3	2017	X	X				X	X		X						
OK120410010070_00	Porter Creek	4.89	R	3	2017	X	X				X	X		X						
OK120410010080_00	Arkansas River	41.89	R	4a	2012	F	F				F	F	F		N		F			
OK120410010080_10	Arkansas River	4.83	R	2	2017	X	X				I	X	F		I		F			
OK120410010090_00	Yellow Water Ditch	8.08	R	3	2017	X	X				X	X		X						
OK120410010100_00	Cloud Creek	4.77	R	5a	2012	I	N				F	X		N		I				
OK120410010110_00	Ash Creek	17.71	R	3	2017	I	I				I	X		X		I				
OK120410010120_00	Salt Creek	12.27	R	3	2017	X	X				X	X		X						
OK120410010130_00	Coal Creek	8.18	R	3	2017	X	X				X	X		X						
OK120410010140_00	Haskell Lake	14	L	3	2016	X	X				X	X		X						
OK120410010150_00	Conchartry Creek	20.36	R	3	2017	X	X				X	X		X						

F = Fully Supporting I = Insufficient Information **N = Not Supporting** X = Not Assessed



Waterbody ID	Waterbody Name	Size (Lake Acres or Stream Miles)	Type	Category	Monitoring Date	Aesthetic	Agriculture	Cool Water Aquatic Comm	Habitat Limited Aquatic Comm	Trout Fishery	Warm Water Aquatic Comm	Fish Consumption	Navigation	Primary Body Contact Rec	Secondary Body Contact Rec	Public & Private Water Supply	Emergency Water Supply	High Quality Water	Outstanding Resource Water	Sensitive Water Supply
OK120410010160_00	Coweta Creek	8.17	R	3	2017	X	X				X	X		X						
OK120410010170_00	Cedar Creek	8.50	R	3	2017	X	X				X	X		X						
OK120410010180_00	Mountain Creek	7.19	R	3	2017	X	X				X	X		X		X				
OK120410010190_00	Bixhoma Lake	110	L	5a	2014	F	F				N	X		F		X				
OK120410010200_00	Broken Arrow Creek	9.85	R	3	2017	I	I				I	X		X						
OK120410010210_00	Haikey Creek	10.90	R	5a	2017	I	I				N	X		N						
OK120410010220_00	Snake Creek	31.43	R	4a	2015	F	F				I	X		N		I				
OK120410010230_00	Haikey Creek, Unnamed Trib of	8.50	R	3	2017	X	X				X	X		X						
OK120410010240_00	Haikey Creek, Unnamed Trib of	5.33	R	3	2017	X	X				X	X		X						
OK120410010250_00	Ash Creek, Unnamed Trib of	1.61	R	3	2017	X	X				X	X		X						
OK120410010260_00	Coal Creek, Unnamed Trib of	6.10	R	3	2017	X	X				X	X		X						
OK120410020010_00	Cloud Creek	11.69	R	2	2012	F	F				I	X		X						
OK120410020020_00	Cane Creek	21.96	R	3	2017	I	X				I	X		X						
OK120410020030_00	Walnut Creek	6.22	R	3	2017	X	X				X	X		X						
OK120410020040_00	Little Cane Creek	10.94	R	3	2017	X	X				X	X		X						
OK120410020050_00	Coal Creek	8.65	R	3	2017	X	X				X	X		X						
OK120410020060_00	Boynton Creek	1.53	R	3	2017	X	X				X	X		X						
OK120410020070_00	Boynton Lake	100	L	3	2014	X	X				X	X		X						
OK120410030020_00	Rock Creek	6.12	R	3	2017	X	X				X	X		X		X				
OK120410030030_00	Duck Creek	12.60	R	2	2017	X	X				F	X		X						
OK120410030040_00	Eagle Creek	11.64	R	3	2017	X	X				X	X		X						
OK120410030050_00	Duck Creek, North	7.56	R	3	2017	X	X				X	X		X						

F = Fully Supporting I = Insufficient Information **N = Not Supporting** X = Not Assessed



Waterbody ID	Waterbody Name	Size (Lake Acres or Stream Miles)	Type	Category	Monitoring Date	Aesthetic	Agriculture	Cool Water Aquatic Comm	Habitat Limited Aquatic Comm	Trout Fishery	Warm Water Aquatic Comm	Fish Consumption	Navigation	Primary Body Contact Rec	Secondary Body Contact Rec	Public & Private Water Supply	Emergency Water Supply	High Quality Water	Outstanding Resource Water	Sensitive Water Supply
OK120410030060_00	Duck Creek, Middle	8.80	R	3	2017	X	X				X	X		X						
OK120410030065_00	Middle Duck Creek, Unnamed Trib of	3.20	R	3	2012	X	I				X	X		X						
OK120410030070_00	Duck Creek, South	9.26	R	3	2017	X	X				X	X		X						
OK120410030080_00	Boren Lake	16	L	3	2016	X	X				X	X		X		X				
OK120410030090_00	Bruner Creek	4.29	R	3	2017	X	X				X	X		X						
OK120410030100_00	Rock Creek	6.04	R	3	2017	X	X				X	X		X						
OK120420010010_00	Arkansas River	16.74	R	5a	2012	F	F				N	F	F		N		F			
OK120420010010_10	Arkansas River	7.32	R	5a	2017	X	X				N	I	F		I		F			
OK120420010020_00	Twin Hills Creek	10.10	R	3	2017	X	X				X	X		X						
OK120420010025_00	Twin Hills Creek, Unnamed Trib of	1.30	R	3	2016	X	X				X	X		X						
OK120420010030_00	Posey Creek	7.42	R	2	2017	I	I				F	X		X						
OK120420010050_00	Joe Creek	8.38	R	3	2017	I	I				I	X		I						
OK120420010060_00	Fred Creek	2.87	R	5a	2012	I	I				N	X		N						
OK120420010070_00	Mooser Creek	3.79	R	5a	2012	I	I				I	X		N						
OK120420010080_00	Cherry Creek	4.38	R	3	2017	X	X				X	X		X						
OK120420010090_00	Crow Creek	2.99	R	5a	2017	I	I				N	X		N						
OK120420010110_00	Swan Lake	15	L	3	2016	X	X				X	X		X						
OK120420010120_00	Berryhill Creek	4.28	R	3	2017	X	X				X	X		X						
OK120420010130_00	Arkansas River	12.65	R	5a	2012	F	F				N	F	F	F	X		F			
OK120420010140_00	Bigheart Creek	4.48	R	5a	2012	I	X				N	X		N						
OK120420010150_00	Sand Springs Creek, East	2.66	R	3	2017	X	X				X	X		X						
OK120420010160_00	Sand Springs Lake	14	L	3	2016	X	X				X	X		X						

F = Fully Supporting I = Insufficient Information **N = Not Supporting** X = Not Assessed



Waterbody ID	Waterbody Name	Size (Lake Acres or Stream Miles)	Type	Category	Monitoring Date	Aesthetic	Agriculture	Cool Water Aquatic Comm	Habitat Limited Aquatic Comm	Trout Fishery	Warm Water Aquatic Comm	Fish Consumption	Navigation	Primary Body Contact Rec	Secondary Body Contact Rec	Public & Private Water Supply	Emergency Water Supply	High Quality Water	Outstanding Resource Water	Sensitive Water Supply
OK120420010170_00	Harlow Creek	5.69	R	5a	2012	I	X				N	X		N						
OK120420010180_00	Prattville Creek	5.63	R	3	2017	X	X				X	X		X						
OK120420010190_00	Sand Springs Creek, West	3.85	R	3	2017	X	X				X	X		X						
OK120420010200_00	Fisher Creek	7.99	R	3	2017	X	X				X	X		X						
OK120420010210_00	Anderson Creek	8.35	R	3	2017	X	X				X	X		X						
OK120420010220_00	Euchee Creek	5.56	R	3	2017	X	X				X	X		X						
OK120420010230_00	Shell Creek	3.62	R	3	2017	X	X				X	X		X		X				
OK120420010240_00	Shell Creek	4.82	R	3	2017	X	X				X	X		X		X				✓
OK120420010250_00	Shell Lake	573	L	5a	2012	F	F				N	X		F		I				✓
OK120420010260_00	Phillips Creek	2.51	R	3	2017	X	X				X	X		X		X				✓
OK120420010270_00	Phillips Lake	1	L	3	2016	X	X				X	X		X		X				✓
OK120420010280_00	Mud Creek	5.09	R	3	2017	X	X				X	X		X						
OK120420010290_00	Sand Creek	4.07	R	3	2017	X	X				X	X		X						
OK120420010300_00	Little Sand Creek	2.83	R	3	2017	X	X				X	X		X						
OK120420010310_00	Brush Creek	2.20	R	3	2017	X	X				X	X		X						
OK120420010320_00	Reed Park Creek!	2.52	R	3	2017	X	X				X	X		X						
OK120420010330_00	Little Joe Creek	3.13	R	3	2017	X	X				X	X		X						
OK120420010340_00	Little Joe Creek, Unnamed Trib of	2.19	R	5a	2017	X	X				N	X		X						
OK120420020010_00	Polecat Creek	7.16	R	5a	2012	N	F				N	X		F						
OK120420020020_00	Hager Creek	4.04	R	3	2017	X	X				X	X		X						
OK120420020030_00	Coal Creek	2.58	R	3	2017	X	X				X	X		X		X				
OK120420020030_10	Coal Creek	5.51	R	2	2017	I	F		I			X		X		I				

F = Fully Supporting I = Insufficient Information **N = Not Supporting** X = Not Assessed



Waterbody ID	Waterbody Name	Size (Lake Acres or Stream Miles)	Type	Category	Monitoring Date	Aesthetic	Agriculture	Cool Water Aquatic Comm	Habitat Limited Aquatic Comm	Trout Fishery	Warm Water Aquatic Comm	Fish Consumption	Navigation	Primary Body Contact Rec	Secondary Body Contact Rec	Public & Private Water Supply	Emergency Water Supply	High Quality Water	Outstanding Resource Water	Sensitive Water Supply	
OK120420020040_00	Nickel Creek	12.29	R	5a	2012	I	X				I	X		N							
OK120420020050_00	Polecat Creek	7.68	R	4a	2017	I	F				F	X		N							
OK120420020050_10	Polecat Creek	29.83	R	2	2017	I	F				I	X		X							
OK120420020060_00	Rock Creek	4.05	R	5a	2017	X	X				N	X		X							
OK120420020065_00	Rock Creek, Davis Park Trib!	0.59	R	3	2017	X	X				X	X		X							
OK120420020070_00	Biven Creek	5.74	R	3	2012	X	X				I	X		X							
OK120420020080_00	Euchee Creek	1.41	R	3	2017	X	X				X	X		X							
OK120420020090_00	Middle Lake	1	L	3	2016	X	X				X	X		X		X					
OK120420020100_00	Euchee Creek	7.68	R	3	2017	X	X				X	X		X							
OK120420020110_00	Sapulpa Lake	67	L	3	2016	X	X				X	X		X		X					
OK120420020120_00	Rock Creek	15.03	R	3	2017	I	X				I	X		X		X					✓
OK120420020130_00	Sahoma Lake	312	L	5a	2014	N	F				N	X		F		F					✓
OK120420020140_00	Pretty Water Creek	1.84	R	3	2017	X	X				X	X		X		X					✓
OK120420020150_00	Pretty Water Lake	16	L	3	2016	X	X				X	X		X		X					✓
OK120420020160_00	Childres Creek	6.99	R	5c	2012	I	N		X			X			X						
OK120420020170_00	Skull Creek	3.74	R	3	2017	X	X				X	X		X							
OK120420020180_00	Euchee Creek	6.45	R	3	2017	X	X				X	X		X							
OK120420020190_00	Kenyon Creek	4.31	R	3	2017	X	X				X	X		X							
OK120420020200_00	Jackson Creek	1.38	R	3	2017	X	X				X	X		X		X					
OK120420020210_00	Jackson Lake	55	L	3	2016	X	X				X	X		X							
OK120420020220_00	Jay Bird Hollow Creek	2.38	R	3	2017	X	X				X	X		X							
OK120420020230_00	Mountain Creek	5.42	R	3	2017	X	X				X	X		X							

F = Fully Supporting I = Insufficient Information **N = Not Supporting** X = Not Assessed



Waterbody ID	Waterbody Name	Size (Lake Acres or Stream Miles)	Type	Category	Monitoring Date	Aesthetic	Agriculture	Cool Water Aquatic Comm	Habitat Limited Aquatic Comm	Trout Fishery	Warm Water Aquatic Comm	Fish Consumption	Navigation	Primary Body Contact Rec	Secondary Body Contact Rec	Public & Private Water Supply	Emergency Water Supply	High Quality Water	Outstanding Resource Water	Sensitive Water Supply		
OK120420020240_00	Clear Creek	6.38	R	2	2017	I	F				I	X		X								
OK120420020250_00	Warner Creek	1.97	R	2	2017	I	F				I	X		X								
OK120420020260_00	Little Polecat Creek	8.24	R	3	2017	X	X				X	X			X							
OK120420020270_00	Neversweat Creek	4.39	R	3	2017	X	X				X	X		X								
OK120420020280_00	Kettle Creek	3.80	R	3	2017	X	X				X	X		X								
OK120420020290_00	Polecat Creek	20.52	R	3	2017	I	I				I	X		X		X					✓	
OK120420020300_00	Heyburn Lake	880	L	5a	2012	N	F				N	N		F		F					✓	
OK120420020310_00	Browns Creek	7.40	R	2	2012	I	F				I	X		X		I						✓
OK120420020320_00	Tiger Creek	5.64	R	3	2017	X	X				X	X		X		X						✓
OK120420020330_00	Turkey Creek	5.86	R	3	2017	X	X				X	X		X		X						✓
OK120420020340_00	Rowland Creek	2.79	R	3	2017	X	X				X	X		X		X						✓
OK120420020350_00	Mosquito Creek	5.92	R	3	2017	X	X				X	X		X		X						✓
OK120420020360_00	Winkey Branch, East	1.94	R	3	2017	X	X				X	X		X		X						✓
OK120420020370_00	Winkey Branch	3.61	R	3	2017	X	X				X	X		X		X						✓
OK120420020380_00	Dog Creek	5.75	R	3	2017	X	X				X	X		X		X						✓
OK120420020390_00	Figure Eight Creek	6.16	R	3	2017	X	X				X	X		X		X						✓
OK120420020400_00	Deep Creek	4.66	R	3	2017	X	X				X	X		X		X						✓
OK120420020410_00	Scholar Creek	5.55	R	3	2017	X	X				X	X		X		X						✓
OK121300010010_00	Bird Creek	23.81	R	5a	2012	F	F				N	F		N		N						
OK121300010020_00	Elm Creek	4.69	R	3	2015	X	X				X	X		X								
OK121300010030_00	Mingo Creek	12.69	R	2	2015	X	X				F	X		X			F					
OK121300010035_00	Mingo Creek, Unnamed Tributary of	3.13	R	3	2018	X	X		X						X		X					

F = Fully Supporting I = Insufficient Information **N = Not Supporting** X = Not Assessed



Waterbody ID	Waterbody Name	Size (Lake Acres or Stream Miles)	Type	Category	Monitoring Date	Aesthetic	Agriculture	Cool Water Aquatic Comm	Habitat Limited Aquatic Comm	Trout Fishery	Warm Water Aquatic Comm	Fish Consumption	Navigation	Primary Body Contact Rec	Secondary Body Contact Rec	Public & Private Water Supply	Emergency Water Supply	High Quality Water	Outstanding Resource Water	Sensitive Water Supply	
OK121300010040_00	Knudson Creek	2.34	R	3	2015	X	X				X	X		X							
OK121300010050_00	Mill Creek	3.68	R	5c	2015	I	I				N	X		X							
OK121300010055_00	Owasso Creek	2.85	R	3	2015	X	X		X			X			X						
OK121300010057_00	Owasso Creek, Unnamed Tributary of	1.10	R	3	2015	X	X		X			X			X						
OK121300010060_00	Ranch Creek	6.94	R	4a	2015	I					F	X		N							
OK121300010080_00	Owasso Lake	18	L	3	2016	X	X				X	X		X							
OK121300010090_00	Coal Creek	6.71	R	5a	2015	I	I				N	X		N							
OK121300010100_00	Recreation Creek	2.38	R	3	2015	X	X				X	X		X							
OK121300010110_00	Recreation Lake	32	L	3	2016	X	X				X	X		X							
OK121300010120_00	Flat Rock Creek	9.91	R	5c	2015	I	I				N	X			X						
OK121300010130_00	Yahola Lake	431	L	3	2016	X	X				X	X		X		X					✓
OK121300010140_00	Dirty Butter Creek	4.21	R	3	2015	X	X		X			X			X						
OK121300010150_00	Delaware Creek	26.26	R	5a	2015	F	N				N	X		N		I					
OK121300010160_00	Goose Creek	3.08	R	3	2015	X	X				X	X		X							
OK121300010170_00	Turkey Creek	6.24	R	3	2015	X	X				X	X		X							
OK121300010180_00	Dirty Butter Creek, Unknown Trib of	1.61	R	3	2015	X	X				X	X		X							
OK121300010220_00	Elm Creek, Unnamed Trib of	2.43	R	3	2015	X	X				X	X		X							
OK121300020010_00	Bird Creek	4.24	R	5a	2015	F	F				I	F		N		F					
OK121300020010_10	Bird Creek	35.63	R	4a	2014	F	F				F	X		N		I					
OK121300020030_00	Charley Creek	5.56	R	3	2015	X	X				X	X		X							
OK121300020040_00	Panther Creek	3.01	R	3	2015	X	X				X	X		X							
OK121300020050_00	Skunk Creek	4.33	R	3	2015	X	X				X	X		X							

F = Fully Supporting I = Insufficient Information **N = Not Supporting** X = Not Assessed



Waterbody ID	Waterbody Name	Size (Lake Acres or Stream Miles)	Type	Category	Monitoring Date	Aesthetic	Agriculture	Cool Water Aquatic Comm	Habitat Limited Aquatic Comm	Trout Fishery	Warm Water Aquatic Comm	Fish Consumption	Navigation	Primary Body Contact Rec	Secondary Body Contact Rec	Public & Private Water Supply	Emergency Water Supply	High Quality Water	Outstanding Resource Water	Sensitive Water Supply	
OK121300020060_00	Skalall Creek	8.28	R	3	2015	X	X				X	X		X							
OK121300020070_00	Tyner Creek	10.35	R	3	2015	X	X				X	X		X							
OK121300020080_00	Candy Creek	16.95	R	2	2015	F	F				I	X		I		I					
OK121300020090_00	Pecan Hollow Creek	0.38	R	3	2015	X	X				X	X		X		X					✓
OK121300020100_00	Avant Public Utility Lake	6	L	3	2016	X	X				X	X		X		X					
OK121300020110_00	Avant Municipal Lake	1	L	3	2016	X	X				X	X		X							
OK121300020120_00	Little Candy Creek	6.61	R	3	2015	X	X				X	X		X							
OK121300020130_00	Tucker Creek	5.29	R	3	2015	X	X				X	X		X							
OK121300020140_00	Avant Creek	2.67	R	3	2015	X	X				X	X		X							
OK121300020150_00	Bull Creek	8.01	R	3	2015	X	X				X	X		X							
OK121300020160_00	Clem Creek	4.09	R	3	2015	X	X				X	X		X							
OK121300020170_00	Dog Thresher Creek	8.25	R	3	2015	X	X				X	X		X							
OK121300020180_00	Dog Thresher Creek, Unnamed Trib of	0.98	R	3	2020	X	X				X	X		X							
OK121300020190_00	Waxhoma Lake	197	L	5c	2012	N	F				I	X		F		F					
OK121300030010_00	Bird Creek	25.11	R	2	2015	F	F				I	X		I		I					
OK121300030020_00	Birch Creek	0.93	R	3	2015	X	X				X	X		X		X					
OK121300030030_00	Birch Creek	11.44	R	3	2015	X	X				X	X		X		X					✓
OK121300030040_00	Birch Lake	1,137	L	5a	2014	N	F				N	X		F		F					✓
OK121300030050_00	Fourmile Creek	5.80	R	3	2015	X	X				X	X		X		X					✓
OK121300030055_00	Birch Creek, Unnamed Tributary of	3.15	R	3	2015	X	X		X		X				X						✓
OK121300030060_00	Choteau Creek	7.68	R	3	2015	X	X				X	X		X							
OK121300030070_00	Bird Creek, Unnamed Tributary of	2.68	R	3	2015	X	X		X		X				X						

F = Fully Supporting I = Insufficient Information **N = Not Supporting** X = Not Assessed



BASIN 1

Waterbody ID	Waterbody Name	Size (Lake Acres or Stream Miles)	Type	Category	Monitoring Date	Aesthetic	Agriculture	Cool Water Aquatic Comm	Habitat Limited Aquatic Comm	Trout Fishery	Warm Water Aquatic Comm	Fish Consumption	Navigation	Primary Body Contact Rec	Secondary Body Contact Rec	Public & Private Water Supply	Emergency Water Supply	High Quality Water	Outstanding Resource Water	Sensitive Water Supply	
OK121300030080_00	Pennel Creek	2.89	R	3	2015	X	X				X	X		X							
OK121300030090_00	Red Eagle Branch	3.12	R	3	2015	X	X				X	X		X							
OK121300030100_00	Cedar Creek	4.80	R	3	2015	X	X				X	X		X							
OK121300030110_00	Cochahee Creek	3.94	R	3	2015	X	X				X	X		X							
OK121300030120_00	Nelagone Creek	5.17	R	3	2015	X	X				X	X		X							
OK121300030130_00	Buffalo Creek	5.32	R	3	2015	X	X				X	X		X							
OK121300030140_00	Saucy Calf Creek	4.05	R	3	2015	X	X				X	X		X							
OK121300030150_00	McCormick Creek	2.86	R	3	2015	X	X				X	X		X							
OK121300030160_00	Quapaw Creek	4.43	R	3	2015	X	X				X	X		X							
OK121300030170_00	Rush Creek	2.43	R	3	2015	X	X				X	X		X							
OK121300030180_00	Soldier Creek	4.02	R	3	2015	X	X				X	X		X							
OK121300030190_00	Mud Creek	2.53	R	3	2015	X	X				X	X		X							
OK121300030200_00	Clear Creek	20.09	R	2	2014	F	F				I	X		I		X					
OK121300030210_00	Cedar Canyon Creek	3.37	R	3	2015	X	X				X	X		X							
OK121300030220_00	Pawhuska Creek	1.97	R	3	2015	X	X				X	X		X							
OK121300030230_00	Pawhuska Lake	96	L	5a	2016	F	N				I	X		F		F					
OK121300030240_00	Higgins Creek	3.07	R	3	2015	X	X				X	X		X							
OK121300030250_00	Maher Creek	2.84	R	3	2015	X	X				X	X		X							
OK121300030260_00	Baconrind Creek	5.81	R	3	2015	X	X				X	X		X							
OK121300030270_00	Mud Creek	5.02	R	3	2015	X	X				X	X		X							
OK121300030280_00	Bird Creek, Middle	2.19	R	3	2015	X	X				X	X		X		X					✓
OK121300030290_00	Bird Creek, Middle	10.44	R	3	2015	X	X				I	X		X		X					✓

F = Fully Supporting I = Insufficient Information **N = Not Supporting** X = Not Assessed



BASIN 1

Waterbody ID	Waterbody Name	Size (Lake Acres or Stream Miles)	Type	Category	Monitoring Date	Aesthetic	Agriculture	Cool Water Aquatic Comm	Habitat Limited Aquatic Comm	Trout Fishery	Warm Water Aquatic Comm	Fish Consumption	Navigation	Primary Body Contact Rec	Secondary Body Contact Rec	Public & Private Water Supply	Emergency Water Supply	High Quality Water	Outstanding Resource Water	Sensitive Water Supply	
OK121300030300_00	Bluestem Lake	762	L	5a	2016	N	F				N	X		F		F					✓
OK121300030310_00	Bird Creek, South	5.39	R	3	2015	X	X				X	X		X		X					✓
OK121300030320_00	Bird Creek, North	19.55	R	2	2015	F	F				I	X		I							
OK121300030330_00	Hickory Creek	4.11	R	3	2015	X	X				X	X		X							
OK121300040010_00	Hominy Creek	12.75	R	4a	2014	F	F				F	X		N		I					
OK121300040020_00	Rock Creek	10.40	R	3	2015	X	X				X	X		X							
OK121300040030_00	Quapaw Creek	8.84	R	2	2015	X	X				F	X		X							
OK121300040040_00	Battle Creek	6.31	R	3	2015	X	X				X	X		X							
OK121300040050_00	Quapaw Creek, East Prong	4.80	R	3	2015	X	X				X	X		X							
OK121300040060_00	Quapaw Creek, West Prong	3.57	R	3	2015	X	X				X	X		X							
OK121300040070_00	Hominy Creek	1.81	R	3	2015	X	X				X	X		X		X					
OK121300040070_10	Hominy Creek	4.93	R	3	2015	X	X				X	X		X		X					✓
OK121300040080_00	Skiatook Lake	10,190	L	2	2014	F	F				I	X		F		F					✓
OK121300040090_00	Tall Chief Creek	2.16	R	3	2015	X	X				X	X		X							
OK121300040140_00	Tall Chief Creek Lake	8	L	3	2016	X	X				X	X		X							
OK121300040150_00	Lost Creek	5.57	R	3	2015	X	X				X	X		X							
OK121300040160_00	Turkey Creek	4.79	R	3	2015	X	X				X	X		X							
OK121300040170_00	Cedar Creek	2.34	R	3	2015	X	X				X	X		X							
OK121300040180_00	Bull Creek	4.53	R	3	2015	X	X				X	X		X							
OK121300040190_00	Cedar Canyon Creek	5.03	R	3	2015	X	X				X	X		X							
OK121300040200_00	Eagle Creek	2.00	R	3	2015	X	X				X	X		X							
OK121300040210_00	Wildhorse Creek	8.40	R	3	2015	X	X				X	X		X							

F = Fully Supporting I = Insufficient Information **N = Not Supporting** X = Not Assessed



BASIN 1

Waterbody ID	Waterbody Name	Size (Lake Acres or Stream Miles)	Type	Category	Monitoring Date	Aesthetic	Agriculture	Cool Water Aquatic Comm	Habitat Limited Aquatic Comm	Trout Fishery	Warm Water Aquatic Comm	Fish Consumption	Navigation	Primary Body Contact Rec	Secondary Body Contact Rec	Public & Private Water Supply	Emergency Water Supply	High Quality Water	Outstanding Resource Water	Sensitive Water Supply	
OK121300040220_00	Buck Creek	8.51	R	3	2015	X	X				X	X		X							
OK121300040230_00	Boar Creek	12.12	R	3	2015	X	X				X	X		X							
OK121300040240_00	Cedar Creek	5.46	R	3	2015	X	X				X	X		X							
OK121300040250_00	Sand Creek	6.82	R	3	2015	X	X				X	X		X							
OK121300040260_00	Mahala Creek	8.92	R	3	2015	X	X				X	X		X							
OK121300040270_00	Sunset Creek	7.28	R	3	2015	X	X				X	X		X							
OK121300040280_00	Hominy Creek	33.89	R	5a	2012	I	N				F	X		N		I					✓
OK121300040290_00	Penn Creek	13.06	R	3	2015	X	X				X	X		X							
OK121300040300_00	Moshetomoie Creek	6.54	R	3	2015	X	X				X	X		X							
OK121300040310_00	Blackbird Creek	6.91	R	3	2015	X	X				X	X		X							
OK121300040320_00	Claremore Creek	5.14	R	3	2015	X	X				X	X		X		X					✓
OK121300040330_00	Hominy Municipal Lake	165	L	2	2014	F	F				I	X		F		F					✓
OK121300040340_00	Hominy Lake, Lower	19	L	3	2016	X	X				X	X		X							
OK121300040350_00	Hominy Lake	165	L	5a	2016	F	F				N	X		F		F					
OK121300040360_00	Twomile Creek	8.37	R	3	2015	X	X				X	X		X							
OK121300040370_00	Little Hominy Creek	18.91	R	3	2015	X	X				X	X		X							
OK121300040380_00	Bitter Creek	7.83	R	3	2015	X	X				X	X		X							
OK121300040390_00	Happy Hollow Creek	3.03	R	3	2015	X	X				X	X		X							
OK121300040400_00	Niciola Creek (Nicolod)	8.86	R	3	2015	X	X				X	X		X							
OK121300040410_00	Hellroaring Creek	2.48	R	3	2015	X	X				X	X		X							
OK121300040420_00	Rainbow Creek	4.57	R	3	2015	X	X				X	X		X							
OK121300040430_00	Turkey Run	3.02	R	3	2015	X	X				X	X		X							

F = Fully Supporting I = Insufficient Information **N = Not Supporting** X = Not Assessed



BASIN 1

Waterbody ID	Waterbody Name	Size (Lake Acres or Stream Miles)	Type	Category	Monitoring Date	Aesthetic	Agriculture	Cool Water Aquatic Comm	Habitat Limited Aquatic Comm	Trout Fishery	Warm Water Aquatic Comm	Fish Consumption	Navigation	Primary Body Contact Rec	Secondary Body Contact Rec	Public & Private Water Supply	Emergency Water Supply	High Quality Water	Outstanding Resource Water	Sensitive Water Supply	
OK121300040440_00	Dollie Hollow Creek	3.05	R	3	2015	X	X				X	X		X							
OK121300040450_00	Moraledge Gulch	2.45	R	3	2015	X	X				X	X		X							
OK121300040460_00	Daniels Run	3.29	R	3	2015	X	X				X	X		X							
OK121400010010_00	Caney River	17.66	R	3	2015	X	X				X	X		X		X					
OK121400010010_10	Caney River	46.50	R	4a	2014	I	F				N	F		N		I					
OK121400010020_00	Hobbs Creek	1.46	R	3	2015	X	X				X	X		X							
OK121400010040_00	Collinsville Lake	10	L	3	2016	X	X				X	X		X							
OK121400010050_00	East Creek	5.46	R	3	2015	X	X				X	X		X							
OK121400010060_00	Horsepen Creek	9.75	R	3	2015	X	X				X	X		X							
OK121400010070_00	Blackjack Creek	6.31	R	3	2015	I	X				I	X		X							
OK121400010080_00	Cherry Creek	4.87	R	3	2015	X	X				X	X		X							
OK121400010090_00	Rabb Creek	5.64	R	2	2015	I	F				F	X		F		X					
OK121400010100_00	Saunders Creek	8.19	R	3	2015	X	X				X	X		X							
OK121400010110_00	Lacy Creek	5.37	R	3	2015	X	X				X	X		X							
OK121400010120_00	Bevan Creek	7.52	R	3	2015	X	X				X	X		X							
OK121400010130_00	Buck Creek	7.48	R	3	2015	X	X				X	X		X							
OK121400010140_00	Double Creek	7.17	R	3	2015	X	X				X	X		X							
OK121400010150_00	Double Creek, North Fork	7.86	R	3	2015	X	X				X	X		X							
OK121400010160_00	Double Creek Lake # 1	1	L	3	2016	X	X				X	X		X							
OK121400010170_00	Double Creek Lake # 6	1	L	3	2016	X	X				X	X		X							
OK121400010180_00	Nellie Bly Creek	3.99	R	3	2015	X	X				X	X		X		X					
OK121400010200_00	Todd Lake	14	L	3	2016	X	X				X	X		X							

F = Fully Supporting I = Insufficient Information **N = Not Supporting** X = Not Assessed



BASIN 1

Waterbody ID	Waterbody Name	Size (Lake Acres or Stream Miles)	Type	Category	Monitoring Date	Aesthetic	Agriculture	Cool Water Aquatic Comm	Habitat Limited Aquatic Comm	Trout Fishery	Warm Water Aquatic Comm	Fish Consumption	Navigation	Primary Body Contact Rec	Secondary Body Contact Rec	Public & Private Water Supply	Emergency Water Supply	High Quality Water	Outstanding Resource Water	Sensitive Water Supply	
OK121400010210_00	Double Creek Lake # 4	1	L	3	2016	X	X				X	X		X							
OK121400010220_00	Double Creek, South Fork	4.74	R	3	2015	X	X				X	X		X							
OK121400010230_00	Double Creek Lake # 3	1	L	3	2016	X	X				X	X		X							
OK121400010240_00	Double Creek Lake # 2	1	L	3	2016	X	X				X	X		X							
OK121400010250_00	Stick Creek (Slick)	2.53	R	3	2015	X	X				X	X		X							
OK121400010260_00	Timberlake Creek	3.54	R	2	2015	I	F				I	I		F							
OK121400010270_00	Curl Creek	17.27	R	5a	2012	F	F				N	X		N							
OK121400010280_00	Fourmile Creek	9.92	R	3	2015	X	X				X	X		X							
OK121400010290_00	Purgatory Creek	6.92	R	3	2015	X	X				X	X		X							
OK121400010300_00	Hogshooter Creek	20.02	R	5a	2012	F					N	X		N							
OK121400010310_00	Fish Creek	12.04	R	3	2015	X	X				X	X		X							
OK121400010320_00	Keeler Creek	5.44	R	3	2015	X	X				X	X		X							
OK121400010322_00	East Keeler Creek	2.25	R	3	2015	X	X		X			X			X						
OK121400010330_00	Rice Creek	5.71	R	3	2015	X	X				X	X		X							
OK121400020010_00	Caney River	4.50	R	3	2015	X	X				X	X		X		X					
OK121400020010_10	Caney River	25.54	R	3	2015	X	X				I	I		X		I					
OK121400020030_00	Turkey Creek	5.34	R	3	2015	X	X				X	X		X							
OK121400020040_00	Coon Creek	21.05	R	3	2015	X	X				X	X		X		X					
OK121400020050_00	Deer Creek	6.47	R	3	2015	X	X				X	X		X							
OK121400020060_00	Limestone Draw	5.47	R	3	2015	X	X				X	X		X							
OK121400020070_00	Cedar Creek	8.35	R	3	2015	X	X				X	X		X							
OK121400020080_00	Butler Creek	12.28	R	3	2015	X	X				X	X		X							

F = Fully Supporting I = Insufficient Information **N = Not Supporting** X = Not Assessed



BASIN 1

Waterbody ID	Waterbody Name	Size (Lake Acres or Stream Miles)	Type	Category	Monitoring Date	Aesthetic	Agriculture	Cool Water Aquatic Comm	Habitat Limited Aquatic Comm	Trout Fishery	Warm Water Aquatic Comm	Fish Consumption	Navigation	Primary Body Contact Rec	Secondary Body Contact Rec	Public & Private Water Supply	Emergency Water Supply	High Quality Water	Outstanding Resource Water	Sensitive Water Supply	
OK121400020090_00	Hudson Lake	250	L	2	2012	F	F				I	X		F		F					
OK121400020100_00	Johnson Lake	1	L	3	2016	X	X				X	X		X							
OK121400020120_00	Bar-Dew Lake	34	L	3	2016	X	X				X	X		X							
OK121400020130_00	Post Oak Creek	8.05	R	3	2015	X	X				X	X		X							
OK121400020140_00	Little Caney River (Caney Creek)	5.52	R	5a	2012	F	F				N	X		N		I					✓
OK121400020150_00	Brush Creek	8.36	R	3	2015	X	X				X	X		X							
OK121400020160_00	Long Lake Creek	0.50	R	3	2015	X	X				X	X		X							
OK121400020170_00	Long Lake	1	L	3	2016	X	X				X	X		X							
OK121400020180_00	Young Lake	1	L	3	2016	X	X				X	X		X							
OK121400020190_00	Mission Creek	18.22	R	5a	2012	F	F				N	X		N							
OK121400020200_00	Hay Hollow Creek	3.27	R	3	2015	X	X				X	X		X							
OK121400020210_00	Coon Creek	9.23	R	3	2015	X	X				X	X		X							
OK121400020220_00	Lost Creek	4.11	R	3	2015	X	X				X	X		X							
OK121400020230_00	Possum Creek	4.60	R	3	2015	X	X				X	X		X							
OK121400030010_00	Caney River	13.46	R	3	2015	X	X				X	X		X		X					
OK121400030020_00	Hulah Lake	3,570	L	5a	2016	N	F				N	X		F		F					
OK121400030030_00	Skull Creek	3.26	R	3	2015	X	X				X	X		X		X					
OK121400030040_00	Hickory Creek	2.28	R	3	2015	X	X				X	X		X		X					
OK121400030050_00	Thunderbolt Creek	0.95	R	3	2015	X	X				X	X		X		X					
OK121400030060_00	Hickory Creek, East	0.53	R	3	2015	X	X				X	X		X		X					
OK121400030080_00	Turkey Creek	6.24	R	3	2015	X	X				X	X		X		X					
OK121400030090_00	Pond Creek	22.25	R	3	2015	X	X				X	X		X		X					

F = Fully Supporting I = Insufficient Information **N = Not Supporting** X = Not Assessed



BASIN 1

Waterbody ID	Waterbody Name	Size (Lake Acres or Stream Miles)	Type	Category	Monitoring Date	Aesthetic	Agriculture	Cool Water Aquatic Comm	Habitat Limited Aquatic Comm	Trout Fishery	Warm Water Aquatic Comm	Fish Consumption	Navigation	Primary Body Contact Rec	Secondary Body Contact Rec	Public & Private Water Supply	Emergency Water Supply	High Quality Water	Outstanding Resource Water	Sensitive Water Supply
OK121400030100_00	Birch Creek	7.19	R	3	2015	X	X				X	X		X		X				
OK121400030110_00	Spring Creek	6.77	R	3	2015	X	X				X	X		X		X				
OK121400030120_00	Fox Creek, North	3.54	R	3	2015	X	X				X	X		X		X				
OK121400030130_00	Dry Creek	5.70	R	3	2015	X	X				X	X		X		X				
OK121400030140_00	Pond Creek, South Fork	4.71	R	3	2015	X	X				X	X		X		X				
OK121400030150_00	Coon Creek	0.82	R	3	2015	X	X				X	X		X		X				
OK121400030160_00	Cedar Creek	0.78	R	3	2015	X	X				X	X		X		X				
OK121400030170_00	Buck Creek	22.22	R	5a	2012	I	F				N	X		N		I				
OK121400030180_00	Smith Creek	5.64	R	3	2015	X	X				X	X		X		X				
OK121400030190_00	Dog Creek	7.04	R	3	2015	X	X				X	X		X		X				
OK121400030200_00	Buck Creek, South	5.81	R	3	2015	X	X				X	X		X		X				
OK121400040010_00	Sand Creek	59.85	R	4a	2012	I	F				F	X		N		I				
OK121400040020_00	Eliza Creek	5.62	R	3	2015	X	X				X	X		X						
OK121400040030_00	Jessie Creek	4.38	R	3	2015	X	X				X	X		X						
OK121400040040_00	Panther Creek	7.39	R	3	2015	X	X				X	X		X						
OK121400040050_00	Buck Creek	17.61	R	2	2015	I	F				I	X		I		I				
OK121400040060_00	Turkey Creek	2.83	R	3	2015	X	X				X	X		X						
OK121400040070_00	Doe Creek	3.09	R	3	2015	X	X				X	X		X						
OK121400040080_00	Cedar Creek	3.71	R	3	2015	X	X				X	X		X						
OK121400040090_00	Ranch Creek	2.76	R	3	2015	X	X				X	X		X						
OK121400040100_00	Little Rock Creek	8.61	R	3	2015	X	X				X	X		X						
OK121400040120_00	Higo Lake (Wah Shah She)	8	L	3	2016	X	X				X	X		X						

F = Fully Supporting I = Insufficient Information **N = Not Supporting** X = Not Assessed



Waterbody ID	Waterbody Name	Size (Lake Acres or Stream Miles)	Type	Category	Monitoring Date	Aesthetic	Agriculture	Cool Water Aquatic Comm	Habitat Limited Aquatic Comm	Trout Fishery	Warm Water Aquatic Comm	Fish Consumption	Navigation	Primary Body Contact Rec	Secondary Body Contact Rec	Public & Private Water Supply	Emergency Water Supply	High Quality Water	Outstanding Resource Water	Sensitive Water Supply	
OK121400040130_00	Clyde Lake	70	L	3	2016	X	X				X	X		X							
OK121400040140_00	Ponce de Leon Spring Lake	1	L	3	2016	X	X				X	X		X							
OK121400040150_00	Whisky Hollow Creek	2.27	R	3	2015	X	X				X	X		X							
OK121400040160_00	Paula Creek	5.71	R	3	2015	X	X				X	X		X							
OK121400040170_00	Lost Creek	4.96	R	3	2015	X	X				X	X		X							
OK121400040180_00	Peters Lake	8	L	3	2016	X	X				X	X		X							
OK121400040190_00	Lookout Lake	7	L	3	2016	X	X				X	X		X							
OK121400040200_00	Rock Creek	13.00	R	3	2015	X	X				X	X		X							
OK121400040210_00	Dry Hollow Creek	2.54	R	3	2015	X	X				X	X		X							
OK121400040220_00	Elm Creek	5.03	R	3	2015	X	X				X	X		X							
OK121400040230_00	Sunset Lake	68	L	3	2016	X	X				X	X		X							
OK121400040250_00	Deer Lake	12	L	3	2016	X	X				X	X		X							
OK121400040260_00	Cedar Creek	8.22	R	3	2015	X	X				X	X		X							
OK121400040270_00	Little Sand Creek	4.64	R	3	2015	X	X				X	X		X							
OK121400040280_00	Mud Creek	5.71	R	3	2015	X	X				X	X		X							
OK121400040290_00	Wild Hog Creek	3.42	R	3	2015	X	X				X	X		X							
OK121400040300_00	Dry Creek	5.90	R	3	2015	X	X				X	X		X							
OK121400050010_00	Little Caney River (Caney Creek)	8.50	R	3	2015	X	X				X	X		X		X					✓
OK121400050020_00	Copan Lake	4,850	L	5a	2012	N	F				N	X		F		N					✓
OK121400050030_00	Copan Creek	2.64	R	3	2015	X	X				X	X		X		X					✓
OK121400050040_00	Cotton Creek	16.03	R	3	2015	X	X				X	X		X		X					✓
OK121400050050_00	Pooler Creek	6.29	R	3	2015	X	X				X	X		X		X					✓

F = Fully Supporting I = Insufficient Information **N = Not Supporting** X = Not Assessed



Waterbody ID	Waterbody Name	Size (Lake Acres or Stream Miles)	Type	Category	Monitoring Date	Aesthetic	Agriculture	Cool Water Aquatic Comm	Habitat Limited Aquatic Comm	Trout Fishery	Warm Water Aquatic Comm	Fish Consumption	Navigation	Primary Body Contact Rec	Secondary Body Contact Rec	Public & Private Water Supply	Emergency Water Supply	High Quality Water	Outstanding Resource Water	Sensitive Water Supply	
OK121400050060_00	Cotton Creek, North Fork	6.07	R	3	2015	X	X				X	X		X		X					✓
OK121400050070_00	Cotton Valley Creek	5.50	R	3	2015	X	X				X	X		X		X					✓
OK121400050080_00	Owen Creek	1.03	R	3	2015	X	X				X	X		X		X					✓
OK121500010005_00	Arkansas River	0.89	R	2	2015	X	X				X	X	F	X			F				
OK121500010010_00	Verdigris River	3.68	R	3	2015	X	X				X	X		X		X					
OK121500010020_00	Clingham Creek Cutoff Oxbow Lake	1	L	3	2016	X	X				X	X		X							
OK121500010030_00	Clingham Creek	4.91	R	3	2015	X	X				X	X		X							
OK121500010040_00	Big Creek Cutoff Oxbow Lake	1	L	3	2016	X	X				X	X		X							
OK121500010050_00	Big Creek	5.07	R	3	2015	X	X				X	X		X							
OK121500010060_00	Verdigris River	10.82	R	2	2015	X	X				F	X		X		F					
OK121500010070_00	Chouteau Lake	1	L	3	2014	X	X				X	X		X							
OK121500010080_00	Vans Creek	1.48	R	3	2015	X	X				X	X		X							
OK121500010090_00	Vans Lake	1	L	3	2016	X	X				X	X		X							
OK121500010100_00	Coal Creek	9.99	R	3	2015	X	X				X	X		X		X					
OK121500010120_00	Coal Creek Cutoff # 1 Oxbow Lake	1	L	3	2016	X	X				X	X		X							
OK121500010130_00	Coal Creek Cutoff # 2 Oxbow Lake	1	L	3	2016	X	X				X	X		X							
OK121500010140_00	Tulahassee Creek Cutoff Oxbow Lake	1	L	3	2016	X	X				X	X		X							
OK121500010150_00	Tulahassee Creek	4.41	R	3	2015	X	X				X	X		X							
OK121500010160_00	Strawberry Creek Cutoff Oxbow Lake	1	L	3	2016	X	X				X	X		X							
OK121500010170_00	Strawberry Creek	4.13	R	3	2015	X	X		X		X				X						
OK121500010175_00	Verdigris River, Unnamed Trib of	6.57	R	3	2018	X	X				X	X		X							
OK121500010180_00	Billy Creek Cutoff Oxbow Lake	1	L	3	2016	X	X				X	X		X							

F = Fully Supporting I = Insufficient Information **N = Not Supporting** X = Not Assessed



BASIN 1

Waterbody ID	Waterbody Name	Size (Lake Acres or Stream Miles)	Type	Category	Monitoring Date	Aesthetic	Agriculture	Cool Water Aquatic Comm	Habitat Limited Aquatic Comm	Trout Fishery	Warm Water Aquatic Comm	Fish Consumption	Navigation	Primary Body Contact Rec	Secondary Body Contact Rec	Public & Private Water Supply	Emergency Water Supply	High Quality Water	Outstanding Resource Water	Sensitive Water Supply	
OK121500010190_00	Billy Creek	10.21	R	3	2015	X	X				X	X		X							
OK121500010200_00	Verdigris River	6.11	R	4a	2015	F	F				F	F		N		F					
OK121500010220_00	Afton Landing Cutoff Oxbow Lake	1	L	3	2016	X	X				X	X		X							
OK121500010230_00	Verdigris Cutoff # 1a Oxbow Lake	1	L	3	2016	X	X				X	X		X							
OK121500010240_00	Verdigris Cutoff # 1b Oxbow Lake	1	L	3	2016	X	X				X	X		X							
OK121500010250_00	Gar Creek	9.39	R	3	2015	X	X				X	X		X							
OK121500010260_00	Fife Creek	9.04	R	3	2015	X	X				X	X		X							
OK121500010270_00	Coal Creek	16.14	R	3	2015	X	X				X	X		X		X					
OK121500010280_00	Okay Creek!	2.62	R	3	2015	X	X		X			X			X						
OK121500020010_00	Verdigris River	5.73	R	2	2015	X	X				F	X		X		F					
OK121500020030_00	Osage Mound Cutoff	1	L	3	2016	X	X				X	X		X							
OK121500020050_00	Flagg Lake	1	L	3	2016	X	X				X	X		X							
OK121500020070_00	Legas Lake	1	L	3	2016	X	X				X	X		X							
OK121500020080_00	Bull Creek Cutoff Oxbow Lake	1	L	3	2016	X	X				X	X		X							
OK121500020090_00	Bull Creek	17.55	R	5a	2012	F	F				N	X		N							
OK121500020100_00	Pea Creek	10.23	R	4a	2014	I	X				I	X		N							
OK121500020110_00	Inola Creek	13.79	R	3	2015	X	X				X	X		X							
OK121500020120_00	Verdigris River	2.47	R	3	2015	X	X				X	X		X		X					
OK121500020130_00	Newt Graham Lake	1	L	3	2016	X	X				X	X		X							
OK121500020150_00	Adams Creek	18.02	R	5a	2015	I	I				I	X		N		X					
OK121500020160_00	Snake Den Lake	1	L	3	2016	X	X				X	X		X							
OK121500020170_00	Long Creek	3.13	R	3	2015	X	X				X	X		X							

F = Fully Supporting I = Insufficient Information **N = Not Supporting** X = Not Assessed



BASIN 1

Waterbody ID	Waterbody Name	Size (Lake Acres or Stream Miles)	Type	Category	Monitoring Date	Aesthetic	Agriculture	Cool Water Aquatic Comm	Habitat Limited Aquatic Comm	Trout Fishery	Warm Water Aquatic Comm	Fish Consumption	Navigation	Primary Body Contact Rec	Secondary Body Contact Rec	Public & Private Water Supply	Emergency Water Supply	High Quality Water	Outstanding Resource Water	Sensitive Water Supply
OK121500020190_00	Runaround Lake	1	L	3	2016	X	X				X	X		X						
OK121500020200_00	Long Lake	1	L	3	2016	X	X				X	X		X						
OK121500020210_00	Pecan Slough	1.79	R	3	2015	X	X				X	X		X						
OK121500020220_00	Commodore Creek Cutoff Oxbow Lake	1	L	3	2016	X	X				X	X		X						
OK121500020230_00	Commodore Creek	4.55	R	3	2015	X	X				X	X		X						
OK121500020240_00	Big Bottom Cutoff # 1 (33.10) Oxbow Lake	1	L	3	2016	X	X				X	X		X						
OK121500020250_00	Big Bottom Cutoff # 2 (33.50) Oxbow Lake	1	L	3	2016	X	X				X	X		X						
OK121500020260_00	Verdigris River	18.71	R	4a	2014	F	F				N	F		N		I				
OK121500020260_10	Verdigris River	4.46	R	3	2014	X	X				X	X		X		X				
OK121500020270_00	Salt Creek	7.60	R	3	2015	X	X				X	X			X					
OK121500020275_00	Salt Creek, Unnamed Tributary of	3.14	R	3	2016	X	X		X			X			X					
OK121500020280_00	Fin & Feather Lake	1	L	3	2016	X	X				X	X		X						
OK121500020290_00	Highway 33 Cutoff (37.05) Oxbow Lake	1	L	3	2016	X	X				X	X		X						
OK121500020300_00	Big Flag Creek Cutoff (38.15) Oxbow Lake	1	L	3	2016	X	X				X	X		X						
OK121500020320_00	Big Flag Lake	1	L	3	2016	X	X				X	X		X						
OK121500020330_00	Little Flag Lake	1	L	3	2016	X	X				X	X		X						
OK121500020340_00	Horseshoe Lake	1	L	3	2016	X	X				X	X		X						
OK121500020350_00	Dog Creek Cutoff Oxbow Lake	1	L	3	2016	X	X				X	X		X						
OK121500020360_00	Dog Creek	10.08	R	5a	2012	F	F				N	X		N		I				
OK121500020370_00	Otter Creek	8.32	R	3	2015	X	X				X	X		X						
OK121500020380_00	Panther Creek	13.49	R	3	2015	X	X				X	X		X						
OK121500020390_00	Cat Creek	7.04	R	5a	2015	I	N				N	X		N			F			

F = Fully Supporting I = Insufficient Information **N = Not Supporting** X = Not Assessed



BASIN 1

Waterbody ID	Waterbody Name	Size (Lake Acres or Stream Miles)	Type	Category	Monitoring Date	Aesthetic	Agriculture	Cool Water Aquatic Comm	Habitat Limited Aquatic Comm	Trout Fishery	Warm Water Aquatic Comm	Fish Consumption	Navigation	Primary Body Contact Rec	Secondary Body Contact Rec	Public & Private Water Supply	Emergency Water Supply	High Quality Water	Outstanding Resource Water	Sensitive Water Supply
OK121500020410_00	Canyon Lake	1	L	3	2016	X	X				X	X		X						
OK121500020420_00	Cutoff (44.66) Oxbow Lake	1	L	3	2016	X	X				X	X		X						
OK121500020430_00	Mossy Creek	1.72	R	2	2015	X	X		X			X			X		F			
OK121500020440_00	Big Lake Creek	1.25	R	3	2015	X	X				X	X		X						
OK121500020450_00	Big Lake	1	L	3	2016	X	X				X	X		X						
OK121500020460_00	Cutoff (46.95) Oxbow Lake	1	L	3	2016	X	X				X	X		X						
OK121500020465_00	Verdigris River, Unnamed Tributary of	2.18	R	3	2016	X	X		X			X			X					
OK121500020470_00	Spunky Creek Cutoff Oxbow Lake	1	L	3	2016	X	X				X	X		X						
OK121500020480_00	Spunky Creek	11.93	R	2	2015	I	I				F	X		X						
OK121500020490_00	Yonkipin Lake	33	L	3	2016	X	X				X	X		X						
OK121500020500_00	Spunky Creek, Unnamed Trib of	4.65	R	3	2016	X	X		X						X					
OK121500030010_00	Verdigris River	10.43	R	5a	2012	F	F				N	F		N		I				
OK121500030010_10	Verdigris River	11.99	R	3	2015	X	X				X	X		X		X				
OK121500030030_00	Boggy Creek	4.14	R	3	2015	X	X				X	X		X						
OK121500030040_00	Honey Creek	3.73	R	3	2015	X	X				X	X		X						
OK121500030050_00	Keetonville Creek	3.36	R	3	2015	X	X		X			X			X					
OK121500030060_00	Sweetwater Creek	6.58	R	3	2015	X	X				X	X		X						
OK121500030070_00	Fourmile Creek	13.93	R	3	2015	X	X				X	X		X						
OK121500040010_00	Dog Creek	16.87	R	5a	2015	I	I				N	X		I		I				✓
OK121500040020_00	Claremore Lake	470	L	5a	2014	I	F				I	X		F		N				✓
OK121500040030_00	Little Dog Creek	5.90	R	3	2015	X	X				X	X		X		X				✓
OK121510010010_00	Verdigris River	6.08	R	2	2015	X	X				I	X	F	X		X				

F = Fully Supporting I = Insufficient Information **N = Not Supporting** X = Not Assessed



BASIN 1

Waterbody ID	Waterbody Name	Size (Lake Acres or Stream Miles)	Type	Category	Monitoring Date	Aesthetic	Agriculture	Cool Water Aquatic Comm	Habitat Limited Aquatic Comm	Trout Fishery	Warm Water Aquatic Comm	Fish Consumption	Navigation	Primary Body Contact Rec	Secondary Body Contact Rec	Public & Private Water Supply	Emergency Water Supply	High Quality Water	Outstanding Resource Water	Sensitive Water Supply
OK121510010020_00	Oologah Lake	29,460	L	5a	2012	F	F				N	X	F	F		F				
OK121510010030_00	Blue Creek	2.68	R	3	2015	X	X				X	X		X		X				
OK121510010040_00	Spencer Creek	4.31	R	5a	2015	I	N				I	X		X		I				✓
OK121510010060_00	Chelsea Lake	50	L	3	2016	X	X				X	X		X		X				✓
OK121510010070_00	Talala Creek	1.04	R	3	2015	X	X				X	X		X						
OK121510010080_00	Talala Creek, South Fork	10.36	R	3	2015	X	X				X	X		X						
OK121510010090_00	Talala Creek, North Fork	6.19	R	3	2015	X	X				X	X		X						
OK121510010110_00	Campbell Creek	3.79	R	5a	2015	I	N				I	X		X						
OK121510010120_00	Plumb Creek	5.52	R	5a	2015	I	N				I	X		X						
OK121510010130_00	Lightning Creek	14.40	R	5a	2015	I	N				I	X		N		I				
OK121510010140_00	Panther Creek	6.97	R	5a	2015	I	N				I	X		X						
OK121510010150_00	Madden Creek	8.24	R	3	2015	X	X				X	X		X						
OK121510010160_00	Double Creek	0.97	R	3	2015	X	X				X	X		X						
OK121510010170_00	Double Creek, South Fork	7.97	R	3	2015	X	X				X	X		X						
OK121510010180_00	Double Creek, North Fork	8.13	R	3	2015	X	X				X	X		X						
OK121510010190_00	Salt Creek	16.25	R	3	2015	X	X				X	X		X		X				
OK121510010200_00	Kentucky Creek	4.33	R	3	2015	X	X				X	X		X						
OK121510010210_00	Little Salt Creek	6.47	R	3	2015	X	X				X	X		X						
OK121510010220_00	Western Branch	4.30	R	2	2015	I	F				I	X		X		X				
OK121510010230_00	Riley Lake	1	L	3	2016	X	X				X	X		X						
OK121510010240_00	Winganon Creek	2.37	R	2	2015	I	F				I	X		X						
OK121510020010_00	Verdigris River	37.43	R	5a	2012	F	F				N	N	F	N		I				

F = Fully Supporting I = Insufficient Information **N = Not Supporting** X = Not Assessed



BASIN 1

Waterbody ID	Waterbody Name	Size (Lake Acres or Stream Miles)	Type	Category	Monitoring Date	Aesthetic	Agriculture	Cool Water Aquatic Comm	Habitat Limited Aquatic Comm	Trout Fishery	Warm Water Aquatic Comm	Fish Consumption	Navigation	Primary Body Contact Rec	Secondary Body Contact Rec	Public & Private Water Supply	Emergency Water Supply	High Quality Water	Outstanding Resource Water	Sensitive Water Supply	
OK121510020030_00	Riley Creek	3.78	R	3	2015	X	X				X	X		X							
OK121510020050_00	California Creek	25.39	R	5a	2012	F	F				N	X		N		I					
OK121510020060_00	Delaware Creek	4.11	R	2	2015	X	X		X			X			X		F				
OK121510020070_00	Morman Creek	9.20	R	3	2015	X	X				X	X		X							
OK121510020080_00	Wolf Creek	4.03	R	3	2015	X	X				X	X		X							
OK121510020090_00	Wolf Creek, South Fork	3.31	R	3	2015	X	X				X	X		X							
OK121510020100_00	Wolf Creek, North Fork	4.17	R	3	2015	X	X				X	X		X							
OK121510020110_00	Little California Creek	6.70	R	3	2015	X	X				X	X		X							
OK121510020120_00	Steamboat Creek	2.66	R	3	2015	X	X				X	X		X							
OK121510020130_00	Cedar Creek	9.23	R	3	2015	X	X				X	X		X							
OK121510020140_00	Fool Creek	1.90	R	3	2015	X	X				X	X		X							
OK121510020150_00	Tucker Creek	5.92	R	3	2015	X	X				X	X		X							
OK121510020170_00	Lenapah Creek	4.89	R	3	2015	X	X				X	X		X							
OK121510020180_00	Goose Neck Creek, East	4.67	R	3	2015	X	X				X	X		X							
OK121510020200_00	Goose Neck Lake	1	L	3	2016	X	X				X	X		X							
OK121510020220_00	Taylor Lake	1	L	3	2016	X	X				X	X		X							
OK121510020230_00	Goose Neck Creek, West	3.56	R	3	2015	X	X				X	X		X							
OK121510020240_00	Hickory Creek	7.66	R	3	2015	X	X				X	X		X							
OK121510020250_00	Snow Creek	7.29	R	2	2015	I	F				F	X		I		I					
OK121510020260_00	Crow Hollow Creek	6.13	R	3	2015	X	X				X	X		X							
OK121510020270_00	Rock Creek (Ross)	7.35	R	3	2015	X	X				X	X		X							
OK121510020280_00	Melton Lake	1	L	3	2016	X	X				X	X		X							

F = Fully Supporting I = Insufficient Information **N = Not Supporting** X = Not Assessed



BASIN 1

Waterbody ID	Waterbody Name	Size (Lake Acres or Stream Miles)	Type	Category	Monitoring Date	Aesthetic	Agriculture	Cool Water Aquatic Comm	Habitat Limited Aquatic Comm	Trout Fishery	Warm Water Aquatic Comm	Fish Consumption	Navigation	Primary Body Contact Rec	Secondary Body Contact Rec	Public & Private Water Supply	Emergency Water Supply	High Quality Water	Outstanding Resource Water	Sensitive Water Supply	
OK121510020290_00	Opossum Creek	15.72	R	3	2015	X	X				X	X		X							
OK121510020300_00	Noxie Creek	5.44	R	3	2015	X	X				X	X		X							
OK121510020310_00	Vinegar Creek	4.50	R	3	2015	X	X				X	X		X							
OK121510020330_00	Chouteau Lake	1	L	3	2016	X	X				X	X		X							
OK121510020340_00	Onion Creek	0.95	R	3	2015	X	X				X	X		X		X					
OK121510030010_00	Big Creek	34.74	R	5a	2012	F	F				N	X		N		I					
OK121510030020_00	Childers Creek	2.41	R	3	2015	X	X				X	X		X							
OK121510030030_00	Rogers Mound Creek	2.67	R	3	2015	X	X				X	X		X							
OK121510030040_00	Coal Creek	4.60	R	3	2015	X	X				X	X		X							
OK121510030050_00	Looney Branch	5.46	R	3	2015	X	X				X	X		X							
OK121510030060_00	Blue Canyon Creek	4.53	R	3	2015	X	X				X	X		X							
OK121510030070_00	Notch Mound Creek	5.34	R	3	2015	X	X				X	X		X							
OK121510030080_00	Clear Creek	6.49	R	3	2015	X	X				X	X		X							
OK121510030090_00	Brush Creek	14.59	R	3	2015	X	X				X	X		X							
OK121510030100_00	Big Creek, East Fork	9.60	R	3	2015	X	X				X	X		X							
OK121510030110_00	Boggs Creek (Boggs Branch)	6.27	R	3	2015	X	X				X	X		X							
OK121510030120_00	Bethel Creek	2.71	R	3	2015	X	X				X	X		X							
OK121510030130_00	Labette Creek	5.80	R	3	2015	X	X				X	X		X							
OK121510030140_00	Little Labette Creek	3.73	R	3	2015	X	X				X	X		X							
OK121600010010_00	Neosho River	1.00	R	4a	2014	I	X				I	I		N		X					
OK121600010020_00	Dry Branch	4.82	R	3	2015	X	X				X	X		X							
OK121600010030_00	Flower Creek	5.68	R	3	2015	X	X				X	X		X							

F = Fully Supporting I = Insufficient Information **N = Not Supporting** X = Not Assessed



Waterbody ID	Waterbody Name	Size (Lake Acres or Stream Miles)	Type	Category	Monitoring Date	Aesthetic	Agriculture	Cool Water Aquatic Comm	Habitat Limited Aquatic Comm	Trout Fishery	Warm Water Aquatic Comm	Fish Consumption	Navigation	Primary Body Contact Rec	Secondary Body Contact Rec	Public & Private Water Supply	Emergency Water Supply	High Quality Water	Outstanding Resource Water	Sensitive Water Supply
OK121600010040_00	Neosho River	7.25	R	3	2015	I	X				I	X		X		X				
OK121600010050_00	Fort Gibson Lake	12,464	L	5a	2014	I	F				N	X		I		I				
OK121600010060_00	Ranger Creek	7.94	R	5a	2015	F	F				N	X		N		X				
OK121600010070_00	Rattlesnake Branch	4.59	R	3	2015	X	X				X	X		X						
OK121600010080_00	Pecan Creek	9.19	R	3	2015	X	X				X	X		X						
OK121600010090_00	Double Springs Creek	15.49	R	3	2015	X	X				X	X		X		X				
OK121600010100_00	Fourteenmile Creek	25.45	R	4a	2012	F	F	F				F		N		F		✓		
OK121600010110_00	Wolf Hollow Creek	2.54	R	3	2015	X	X				X	X		X						
OK121600010120_00	Lost City Creek	1.19	R	3	2015	X	X				X	X		X						
OK121600010130_00	Black Bird Creek	10.27	R	3	2015	X	X	X				X		X		X				
OK121600010140_00	Money Bean Hollow Creek	2.03	R	3	2015	X	X				X	X		X						
OK121600010160_00	Hickory Creek	3.74	R	3	2015	X	X				X	X		X						
OK121600010200_00	Fort Gibson Lake, Upper	4,814	L	5a	2014	I	F				N	X		I		I				
OK121600010210_00	Clear Creek	12.60	R	3	2015	I	I	I				X		X		X				
OK121600010220_00	Little Clear Creek	8.16	R	3	2015	X	X				X	X		X						
OK121600010230_00	Jane Dennis Creek	3.61	R	3	2015	X	X				X	X		X						
OK121600010250_00	Flat Rock Creek	8.57	R	3	2015	X	X				X	X		X						
OK121600010260_00	Cat Creek	4.48	R	3	2015	X	X				X	X		X						
OK121600010270_00	Big Hollow Creek	2.89	R	3	2015	X	X				X	X		X						
OK121600010280_00	Neosho River	14.26	R	5a	2012	I	F				N	F		F		F				
OK121600010290_00	Spring Creek	39.70	R	5a	2012	F	F	F				F		N		F		✓		
OK121600010300_00	Pipe Springs Branch (Davis Hollow Creek)	7.01	R	3	2015	X	X				X	X		X						

F = Fully Supporting I = Insufficient Information **N = Not Supporting** X = Not Assessed



BASIN 1

Waterbody ID	Waterbody Name	Size (Lake Acres or Stream Miles)	Type	Category	Monitoring Date	Aesthetic	Agriculture	Cool Water Aquatic Comm	Habitat Limited Aquatic Comm	Trout Fishery	Warm Water Aquatic Comm	Fish Consumption	Navigation	Primary Body Contact Rec	Secondary Body Contact Rec	Public & Private Water Supply	Emergency Water Supply	High Quality Water	Outstanding Resource Water	Sensitive Water Supply	
OK121600010310_00	Hogskin Hollow Creek	1.60	R	3	2015	X	X				X	X		X							
OK121600010320_00	Ballou Branch	2.96	R	3	2015	X	X				X	X		X							
OK121600010330_00	Snake Creek	15.19	R	3	2015	X	X	X				X		X				✓			
OK121600010340_00	Little Spring Creek	4.29	R	3	2015	X	X	X				X		X		X		✓			
OK121600010350_00	Bryant Creek	5.38	R	3	2015	X	X				X	X		X							
OK121600010360_00	Blacksmith Hollow Creek	5.04	R	3	2015	X	X				X	X		X							
OK121600010370_00	Dry Hollow Creek	2.54	R	3	2015	X	X				X	X		X							
OK121600010380_00	Yokum Hollow Creek	2.05	R	3	2015	X	X				X	X		X							
OK121600010390_00	Double Spring Creek	8.12	R	3	2015	X	X	X				X		X		X					
OK121600010400_00	Lowrey Creek	5.11	R	3	2015	X	X				X	X		X							
OK121600010410_00	Twin Oaks Creek	5.20	R	3	2015	X	X				X	X		X							
OK121600010420_00	Brush Creek	9.70	R	3	2015	X	X				X	X		X							
OK121600010430_00	Chouteau Creek	22.25	R	5a	2012	I	F				N	X		N		I					
OK121600010432_00	Chouteau Creek, Unnamed Trib of	3.31	R	3	2018	X	X		X			X			X						
OK121600010435_00	Chouteau Creek Tributary	4.44	R	3	2018	X	X				X	X			X						
OK121600010440_00	Crutchfield Branch	5.07	R	4a	2015	I	X				I	X		N							
OK121600010450_00	Chapel Branch	4.25	R	3	2015	X	X				X	X		X							
OK121600020010_00	Neosho River	1.26	R	3	2015	X	X				I	X		X		X					
OK121600020020_00	Hudson Lake, Lower	5,802	L	2	2012	F	F				I	X		F		I					
OK121600020030_10	Saline Creek	28.12	R	5a	2012	F	F	N				F		N		F					
OK121600020040_00	Chimney Rock Lake Creek	0.23	R	3	2015	X	X				X	X		X							
OK121600020050_00	WR Holway Reservoir (Chimney Rock Lake)	712	L	5a	2014	F	F				N	X		F		F					

F = Fully Supporting I = Insufficient Information **N = Not Supporting** X = Not Assessed



BASIN 1

Waterbody ID	Waterbody Name	Size (Lake Acres or Stream Miles)	Type	Category	Monitoring Date	Aesthetic	Agriculture	Cool Water Aquatic Comm	Habitat Limited Aquatic Comm	Trout Fishery	Warm Water Aquatic Comm	Fish Consumption	Navigation	Primary Body Contact Rec	Secondary Body Contact Rec	Public & Private Water Supply	Emergency Water Supply	High Quality Water	Outstanding Resource Water	Sensitive Water Supply	
OK121600020060_00	Wickliffe Creek	9.34	R	3	2015	X	X				X	X		X							
OK121600020070_00	Little Saline Creek	10.50	R	5a	2015	F	I	F				X		N		I					
OK121600020080_00	Spade Hollow Creek	6.93	R	3	2015	X	X	X				X		X		X					
OK121600020090_00	Proctor Hollow Creek	6.31	R	3	2015	X	X				X	X		X							
OK121600020100_00	Ben Smith Hollow Creek	2.16	R	3	2015	X	X				X	X		X							
OK121600020110_00	Big Acorn Hollow Creek	2.33	R	3	2015	X	X				X	X		X							
OK121600020120_00	Wolf Creek	6.02	R	3	2015	X	X				X	X		X							
OK121600020140_00	Hudson Lake, Upper	4,021	L	2	2014	F	F				I	X		F		I					
OK121600020150_00	Spavinaw Creek	1.69	R	3	2015	X	X	X				X		X		X					✓
OK121600020160_00	Benge Branch	3.82	R	3	2015	X	X				X	X		X							
OK121600020170_00	Neosho River	10.89	R	5a	2012	F	F				N	F		F		I					
OK121600020180_00	Rock Creek	12.77	R	3	2015	X	X				X	X		X		X					
OK121600020190_00	Big Cabin Creek	1.91	R	3	2015	X	X				X	X		X		X					
OK121600020200_00	Summerfield Creek	10.38	R	3	2015	X	X				X	X		X							
OK121600020210_00	Round Spring Hollow Creek	5.49	R	3	2015	X	X				X	X		X							
OK121600030020_00	Grand Lake O' the Cherokees, Lower	10,051	L	5a	2012	F	F				N	N		I		I					
OK121600030030_00	Grand Lake O' the Cherokees, Middle	19,584	L	5a	2012	F	F				N	N		I		I					
OK121600030040_00	Grand Lake O' The Cherokees, Upper	8,670	L	5a	2012	F	F				N	N		I		I					
OK121600030070_00	Duck Creek	5.20	R	3	2015	X	X				X	X		X							
OK121600030090_00	Drowning Creek	8.66	R	4a	2015	F	F	F				X		N		I					
OK121600030100_00	Woods Springs Branch	3.98	R	3	2015	X	X				X	X		X							
OK121600030110_00	Muskrat Hollow Creek	5.45	R	3	2015	X	X				X	X		X							

F = Fully Supporting I = Insufficient Information **N = Not Supporting** X = Not Assessed



BASIN 1

Waterbody ID	Waterbody Name	Size (Lake Acres or Stream Miles)	Type	Category	Monitoring Date	Aesthetic	Agriculture	Cool Water Aquatic Comm	Habitat Limited Aquatic Comm	Trout Fishery	Warm Water Aquatic Comm	Fish Consumption	Navigation	Primary Body Contact Rec	Secondary Body Contact Rec	Public & Private Water Supply	Emergency Water Supply	High Quality Water	Outstanding Resource Water	Sensitive Water Supply	
OK121600030120_00	Jay Creek	3.35	R	3	2015	X	X		X			X		X							
OK121600030130_00	Sweetwater Hollow Creek	2.41	R	3	2015	X	X				X	X		X							
OK121600030160_00	Horse Creek	10.06	R	5a	2015	I	N				N	X		N			F				
OK121600030180_00	Fly Creek	3.36	R	2	2014	F	F				I	X		I							
OK121600030190_00	Little Horse Creek	6.46	R	5a	2012	I	F				N	X		N							
OK121600030200_00	Oseuma Creek	4.28	R	3	2015	X	X				X	X		X							
OK121600030230_00	Woodward Hollow Creek	3.78	R	3	2015	X	X				X	X		X							
OK121600030250_00	Courthouse Hollow Creek	2.01	R	3	2015	X	X				X	X		X							
OK121600030295_00	Scrapper Creek!	4.60	R	3	2015	X	X				X	X		X							
OK121600030310_00	Elm Creek	6.18	R	3	2015	X	X	X				X		X		X					
OK121600030320_00	Whitewater Creek	14.74	R	2	2015	I	F	F				X		I		I					
OK121600030330_00	Snail Creek	3.93	R	3	2015	X	X				X	X		X							
OK121600030340_00	Cave Springs Branch	4.48	R	4a	2012	I	I	I				I		N		I		✓			
OK121600030390_00	Wolf Creek	7.06	R	3	2015	X	X				X	X		X							
OK121600030410_00	Spring Branch	3.01	R	3	2015	X	X				X	X		X							
OK121600030420_00	Hickory Creek	4.34	R	3	2015	X	X				X	X		X							
OK121600030440_00	Elk River	3.29	R	2	2015	F	F	F				F		F		I					
OK121600030445_00	Honey Creek	4.85	R	4a	2012	F	F	F				F		N		I		✓			
OK121600030445_10	Honey Creek	4.64	R	5a	2014	I	I	F				X		N		X		✓			
OK121600030460_00	Carr Branch	4.97	R	3	2015	X	X				X	X		X							
OK121600030470_00	Buffalo Creek	2.51	R	3	2015	I	I				X	X		X							
OK121600030490_00	Council Hollow Creek	5.22	R	3	2015	X	X	X				X		X		X					

F = Fully Supporting I = Insufficient Information **N = Not Supporting** X = Not Assessed



BASIN 1

Waterbody ID	Waterbody Name	Size (Lake Acres or Stream Miles)	Type	Category	Monitoring Date	Aesthetic	Agriculture	Cool Water Aquatic Comm	Habitat Limited Aquatic Comm	Trout Fishery	Warm Water Aquatic Comm	Fish Consumption	Navigation	Primary Body Contact Rec	Secondary Body Contact Rec	Public & Private Water Supply	Emergency Water Supply	High Quality Water	Outstanding Resource Water	Sensitive Water Supply
OK121600030510_00	Sycamore Creek	7.36	R	4a	2015	I	F	N				X		N		I				
OK121600030520_00	Brush Creek	6.55	R	3	2015	I	I	I				X		X		X				
OK121600030530_00	Roark Creek	2.41	R	3	2015	X	X				X	X		X						
OK121600030540_00	Mason Springs Valley Creek	1.50	R	3	2015	X	X				X	X		X						
OK121600030550_00	Ogeechee Creek	3.65	R	3	2015	X	X				X	X		X						
OK121600030560_00	Lost Creek	10.23	R	5a	2015	F	F	F				X		N		I				
OK121600030570_00	Modoc Valley Creek	5.53	R	3	2015	X	X				X	X		X						
OK121600040010_00	Neosho River	16.57	R	5a	2015	F	F				N	F		F		I				
OK121600040040_00	Hudson Creek	8.28	R	5a	2015	F	F				N	X		I						
OK121600040043_00	Hudson Creek, Unnamed Tributary of	4.21	R	3	2015	X	X		X			X			X					
OK121600040050_00	Little Elm Creek	6.92	R	3	2015	I	I				I	X		X						
OK121600040060_00	Tar Creek	11.67	R	5a	2015				N			X			N					
OK121600040062_00	Blue Goose Mill Pond	5	L	5a	2020	X	X				X	N		X						
OK121600040063_00	Northwest Western Chat Pile Pond	1	L	5a	2020	X	X				X	N		X						
OK121600040064_00	Western Chat Pile Mill Pond	1	L	5a	2020	X	X				X	N		X						
OK121600040070_00	Miami Creek	3.41	R	3	2015	X	X				X	X		X						
OK121600040080_00	Garrett Creek	3.39	R	3	2015	X	X				X	X		X						
OK121600040090_00	Quapaw Creek	4.47	R	3	2015	X	X				X	X		X						
OK121600040100_00	Lytle Creek	4.20	R	3	2015	X	X				X	X		X						
OK121600040105_00	Atlas Chat Pile Pond	10	L	5a	2020	X	X				X	N		X						
OK121600040110_00	Coal Creek	9.75	R	3	2015	X	X				X	X		X						
OK121600040120_00	Neosho River	3.36	R	3	2015	X	X				X	X		X		X				

F = Fully Supporting I = Insufficient Information **N = Not Supporting** X = Not Assessed



BASIN 1

Waterbody ID	Waterbody Name	Size (Lake Acres or Stream Miles)	Type	Category	Monitoring Date	Aesthetic	Agriculture	Cool Water Aquatic Comm	Habitat Limited Aquatic Comm	Trout Fishery	Warm Water Aquatic Comm	Fish Consumption	Navigation	Primary Body Contact Rec	Secondary Body Contact Rec	Public & Private Water Supply	Emergency Water Supply	High Quality Water	Outstanding Resource Water	Sensitive Water Supply	
OK121600040130_00	Cow Creek	12.42	R	5a	2015	F	F				N	X		I							
OK121600040140_00	Windy Creek	4.77	R	3	2015	X	X				X	X		X							
OK121600040150_00	Elm Creek	10.76	R	3	2015	X	X				X	X		X							
OK121600040160_00	Mud Creek	3.25	R	3	2015	X	X				X	X		X							
OK121600040170_00	Fourmile Creek	7.10	R	5a	2015	I	F				N	X		I							
OK121600040180_00	Squaw Creek	5.88	R	3	2015	X	X				X	X		X							
OK121600040190_00	Slow Creek	3.97	R	3	2015	X	X				X	X		X							
OK121600040200_00	Russell Creek	11.48	R	5a	2015	F	N				N	X		I							
OK121600040210_00	Elm Creek	5.42	R	3	2015	X	X				X	X		X							
OK121600040220_00	Neosho River	13.97	R	5a	2012	I	F				N	N		N		I					
OK121600050020_00	Spavinaw Lake	1,584	L	5a	2012	N	F				N	X		F		N				✓	
OK121600050030_00	Chicken Hollow Creek	2.12	R	3	2015	X	X	X				X		X		X					✓
OK121600050040_00	Black Hollow Creek	3.70	R	3	2015	X	X	X				X		X		X					✓
OK121600050050_00	Groundhog Hollow Creek	2.48	R	3	2015	X	X	X				X		X		X					✓
OK121600050060_00	Spavinaw Creek	3.96	R	3	2015	X	X	X				X		X		X					✓
OK121600050070_00	Eucha Lake (Upper Spavinaw)	2,860	L	5a	2014	N	F				N	X		F		N					✓
OK121600050080_00	Galcatcher Hollow Creek	1.50	R	3	2015	X	X	X				X		X		X					✓
OK121600050090_00	Soldier Hollow Creek	1.26	R	3	2015	X	X	X				X		X		X					✓
OK121600050100_00	Rattlesnake Creek	4.44	R	3	2015	X	X	X				X		X		X					✓
OK121600050110_00	Runaway Hollow Creek	1.69	R	2	2015	I	F	F				X		I		I					✓
OK121600050120_00	Dry Creek	8.34	R	3	2015	X	X	X				X		X		X					✓
OK121600050130_00	Teesquatnee Hollow Creek	3.79	R	3	2015	X	X	X				X		X		X					✓

F = Fully Supporting I = Insufficient Information **N = Not Supporting** X = Not Assessed



Waterbody ID	Waterbody Name	Size (Lake Acres or Stream Miles)	Type	Category	Monitoring Date	Aesthetic	Agriculture	Cool Water Aquatic Comm	Habitat Limited Aquatic Comm	Trout Fishery	Warm Water Aquatic Comm	Fish Consumption	Navigation	Primary Body Contact Rec	Secondary Body Contact Rec	Public & Private Water Supply	Emergency Water Supply	High Quality Water	Outstanding Resource Water	Sensitive Water Supply
OK121600050140_00	Brush Creek	16.51	R	3	2015	I	I	I				X		X		X		✓		
OK121600050150_00	Spavinaw Creek	15.00	R	5a	2012	F	I	F				X		N		I				✓
OK121600050160_00	Beaty Creek	12.44	R	5a	2015	F	I	F				X		N		I		✓		
OK121600050170_00	Town Creek	0.57	R	3	2015	X	X	X				X		X		X				✓
OK121600050180_00	Cloud Creek	12.93	R	5a	2015	I	I	I				X		N		X				✓
OK121600050190_00	Beartoter Hollow Creek	3.51	R	3	2015	X	X	X				X		X		X				✓
OK121600050200_00	Hog Eye Creek	5.83	R	3	2015	X	X	X				X		X		X				✓
OK121600050210_00	Beamer Hollow Creek	3.03	R	3	2015	X	X	X				X		X		X				✓
OK121600050220_00	Cherokee Creek	7.50	R	3	2015	X	X	X				X		X		X				✓
OK121600050230_00	Coon Creek	0.28	R	3	2015	X	X	X				X		X		X				✓
OK121600060010_00	Big Cabin Creek	6.13	R	2	2015	I	F				I	I		I		I				
OK121600060020_00	Granny Branch	3.24	R	3	2015	X	X				X	X		X						
OK121600060030_00	Elm Creek	6.13	R	3	2015	X	X				X	X		X						
OK121600060040_00	Mustang Creek	8.78	R	3	2015	X	X				X	X		X						
OK121600060060_00	Big Cabin Creek	5.34	R	2	2015	I	F				I	I		F		I				
OK121600060060_10	Big Cabin Creek	4.16	R	5a	2012	F	N				N	F			F					
OK121600060070_00	White Oak Creek	14.24	R	3	2015	I	I				I	X		X						
OK121600060080_00	Little Cabin Creek	32.31	R	5a	2015	F	N				N	X		N						
OK121600060090_00	Locust Creek	11.42	R	3	2015	X	X				X	X		X						
OK121600060100_00	Success Creek	5.82	R	3	2015	X	X				X	X		X						
OK121600060110_00	Cornatzar Creek	3.63	R	3	2015	X	X				X	X		X						
OK121600060120_00	Shawnee Creek	7.39	R	3	2015	X	X				X	X		X						

F = Fully Supporting I = Insufficient Information **N = Not Supporting** X = Not Assessed



BASIN 1

Waterbody ID	Waterbody Name	Size (Lake Acres or Stream Miles)	Type	Category	Monitoring Date	Aesthetic	Agriculture	Cool Water Aquatic Comm	Habitat Limited Aquatic Comm	Trout Fishery	Warm Water Aquatic Comm	Fish Consumption	Navigation	Primary Body Contact Rec	Secondary Body Contact Rec	Public & Private Water Supply	Emergency Water Supply	High Quality Water	Outstanding Resource Water	Sensitive Water Supply	
OK121600060130_00	Coal Creek	6.16	R	3	2015	X	X				X	X		X							
OK121600060140_00	Jones Creek	6.75	R	3	2015	X	X				X	X		X							
OK121600060150_00	Possum Branch	2.69	R	3	2015	X	X				X	X		X							
OK121600060160_00	Wolf Creek	7.64	R	3	2015	X	X				X	X		X							
OK121600060170_00	Crow Creek	6.12	R	3	2015	X	X				X	X		X							
OK121600060180_00	Bluejacket Creek	4.82	R	3	2015	X	X				X	X		X							
OK121600060190_00	Welch Creek	3.32	R	3	2015	X	X				X	X		X							
OK121600060200_00	Bull Creek	10.83	R	5a	2015	F	N				N	X		N							
OK121600060210_00	Kelso Creek	3.09	R	3	2015	X	X				X	X		X							
OK121600060220_00	Big Cabin Creek	11.58	R	5a	2012	I	N				I	X			F						
OK121600060230_00	Pecan Creek	9.61	R	3	2015	X	X				X	X		X							
OK121600060240_00	Pawpaw Creek	18.40	R	5a	2015	F	N				N	X		N							
OK121600060250_00	White Creek	8.48	R	3	2015	X	X				X	X		X							
OK121600060260_00	Thompson Creek	4.64	R	3	2015	X	X				X	X		X							
OK121600060270_00	Elm Creek	6.90	R	3	2015	X	X				X	X		X							
OK121600060280_00	Big Cabin Creek, West Fork	14.68	R	3	2015	X	X				X	X		X							
OK121600060290_00	Big Cabin Creek, Middle Fork	9.15	R	3	2015	I	I				I	X		X							
OK121600060300_00	Big Cabin Creek	3.82	R	3	2015	X	X				X	X			X						
OK121600060300_10	Big Cabin Creek	25.58	R	3	2015	X	I				I	I		X							
OK121600060310_00	Mill Creek	4.99	R	3	2015	X	X				X	X		X							
OK121600060320_00	Frazier Branch	5.90	R	3	2015	X	X				X	X		X							
OK121600060330_00	Whisky Branch	3.39	R	3	2015	X	X				X	X		X							

F = Fully Supporting I = Insufficient Information **N = Not Supporting** X = Not Assessed



BASIN 1

Waterbody ID	Waterbody Name	Size (Lake Acres or Stream Miles)	Type	Category	Monitoring Date	Aesthetic	Agriculture	Cool Water Aquatic Comm	Habitat Limited Aquatic Comm	Trout Fishery	Warm Water Aquatic Comm	Fish Consumption	Navigation	Primary Body Contact Rec	Secondary Body Contact Rec	Public & Private Water Supply	Emergency Water Supply	High Quality Water	Outstanding Resource Water	Sensitive Water Supply
OK121600060340_00	McDonald Branch	4.92	R	3	2015	X	X				X	X		X						
OK121600060350_00	Deer Creek	6.21	R	3	2015	X	X				X	X		X						
OK121600060360_00	Wolfe Creek	3.79	R	3	2015	X	X				X	X		X						
OK121600060370_00	Willow Creek	2.73	R	3	2015	X	X				X	X		X						
OK121600060380_00	Banzet Creek	4.46	R	3	2015	X	X				X	X		X						
OK121600070010_00	Spring River	22.11	R	5a	2012	F	F	N				N		F		I				
OK121600070020_00	Shawnee Branch	3.41	R	3	2015	X	X	X				X		X		X				
OK121600070030_00	Shawnee Lake	1	L	3	2016	X	X				X	X		X						
OK121600070040_00	Flint Branch	5.45	R	3	2015	X	X	X				X		X		X				
OK121600070050_00	Warren Branch	9.10	R	2	2015	I	F	F				X		I		I		✓		
OK121600070060_00	Rock Creek	3.82	R	3	2015	X	X				X	X		X						
OK121600070070_00	Devil's Hollow Creek	3.50	R	3	2015	X	X	X				X		X		X				
OK121600070080_00	Elgin Creek	3.10	R	3	2015	X	X				X	X		X						
OK121600070090_00	Hockerville Creek	3.77	R	3	2015	X	X				X	X		X						
OK121600070100_00	Ontario Creek	3.53	R	3	2015	X	X				X	X		X						
OK121600070110_00	Fivemile Creek	5.81	R	5a	2012	F	F	N				F		N		F				
OK121600070120_00	Little Fivemile Creek	4.16	R	2	2015	I	F				F	X		I						
OK121600070130_00	Rock Branch	0.40	R	3	2015	X	X				X	X		X						
OK121610000010_00	Pryor Creek	7.00	R	3	2015	X	X				X	X		X						
OK121610000020_00	Sulphur Creek	5.33	R	3	2015	X	X				X	X		X						
OK121610000040_00	Scarbow Lake	150	L	3	2016	X	X				X	X		X						
OK121610000050_00	Pryor Creek	3.93	R	3	2015	X	X				X	X		X						

F = Fully Supporting I = Insufficient Information **N = Not Supporting** X = Not Assessed



BASIN 1

Waterbody ID	Waterbody Name	Size (Lake Acres or Stream Miles)	Type	Category	Monitoring Date	Aesthetic	Agriculture	Cool Water Aquatic Comm	Habitat Limited Aquatic Comm	Trout Fishery	Warm Water Aquatic Comm	Fish Consumption	Navigation	Primary Body Contact Rec	Secondary Body Contact Rec	Public & Private Water Supply	Emergency Water Supply	High Quality Water	Outstanding Resource Water	Sensitive Water Supply
OK12161000050_10	Pryor Creek	4.97	R	5a	2012	I	F				N	X		N		I				
OK12161000060_00	Midamerica Creek	4.24	R	3	2015	X	X				X	X		X						
OK12161000070_00	Seminole Creek	8.55	R	3	2015	X	X				X	X		X						
OK12161000080_00	Mud Creek	7.70	R	3	2015	X	X				X	X		X						
OK12161000090_00	Pryor Creek	2.35	R	5a	2015	F	F				N	X			I					
OK12161000090_10	Pryor Creek	12.12	R	3	2015	X	X				X	X			X					
OK121610000100_00	Salt Branch	6.08	R	3	2015	X	X				X	X		X						
OK121610000120_00	Adair Creek	4.83	R	3	2015	X	X				X	X		X						
OK121610000130_00	Bitter Creek	5.88	R	3	2015	X	X				X	X		X						
OK121610000140_00	Osage Creek	5.34	R	3	2015	X	X				X	X		X						
OK121610000150_00	Pryor Creek, Upper	25.16	R	3	2015	X	X				I	X		X						
OK121610000160_00	Little Pryor Creek	12.42	R	3	2015	X	X				X	X		X						
OK121610000170_00	Diver Creek	4.94	R	3	2015	X	X				X	X		X						
OK121610000180_00	Chelsea Creek	0.82	R	3	2015	X	X				X	X		X						
OK121610000190_00	Chelsea Creek, East	4.56	R	3	2015	X	X				X	X		X						
OK121610000200_00	Chelsea Creek, West	4.15	R	3	2015	X	X				X	X		X						
OK121700010010_00	Illinois River	9.47	R	2	2017	I	I			I		X	F	I		X		✓		
OK121700010020_00	Deep Branch	8.71	R	3	2017	X	X				X	X		X						
OK121700010030_00	Larue Branch	5.39	R	3	2017	X	X				X	X		X						
OK121700010040_00	Red Bird Smith Creek	8.48	R	3	2017	X	X				X	X		X						
OK121700010050_00	Pot Hollow	2.57	R	3	2017	X	X				X	X		X						
OK121700020020_00	Tenkiller Ferry Lake	8,442	L	5a	2014	N	F				N	X		F		I		✓		

F = Fully Supporting I = Insufficient Information **N = Not Supporting** X = Not Assessed



BASIN 1

Waterbody ID	Waterbody Name	Size (Lake Acres or Stream Miles)	Type	Category	Monitoring Date	Aesthetic	Agriculture	Cool Water Aquatic Comm	Habitat Limited Aquatic Comm	Trout Fishery	Warm Water Aquatic Comm	Fish Consumption	Navigation	Primary Body Contact Rec	Secondary Body Contact Rec	Public & Private Water Supply	Emergency Water Supply	High Quality Water	Outstanding Resource Water	Sensitive Water Supply	
OK121700020030_00	Pine Creek	1.60	R	3	2017	X	X				X	X		X							
OK121700020040_00	Sawmill Hollow Creek	2.34	R	3	2017	X	X				X	X		X							
OK121700020050_00	Linder Bend Creek	1.28	R	3	2017	X	X				X	X		X							
OK121700020060_00	Salt Branch	1.07	R	3	2017	X	X				X	X		X							
OK121700020070_00	Burnt Cabin Creek	1.71	R	3	2017	X	X				X	X		X							
OK121700020080_00	Dogwood Creek	1.16	R	3	2017	X	X				X	X		X							
OK121700020090_00	Cato Creek	4.30	R	3	2017	X	X				X	X		X		X					
OK121700020100_00	Snake Creek	2.66	R	3	2017	X	X				X	X		X							
OK121700020110_00	Chicken Creek	3.54	R	5a	2017	I	I				N	X		X							
OK121700020130_00	Terrapin Creek	6.55	R	3	2017	X	X				X	X		X		X					
OK121700020140_00	Sixshooter Creek / Branch	2.73	R	3	2017	X	X				X	X		X							
OK121700020150_00	Sismore Creek	2.86	R	3	2017	X	X				X	X		X							
OK121700020160_00	Pettit Creek	2.48	R	3	2017	X	X				X	X		X							
OK121700020170_00	Big Hollow Creek	1.09	R	3	2017	X	X				X	X		X							
OK121700020180_00	Elk Creek	8.46	R	3	2017	X	X				X	X		X							
OK121700020190_00	Dry Creek	8.83	R	3	2017	X	X				X	X		X							
OK121700020200_00	Cave Springs Creek (Bolin Hollow)	5.60	R	3	2017	X	X				X	X		X							
OK121700020220_00	Tenkiller Ferry Lake, Illinois River Arm	5,032	L	5a	2008	N	F				I	X		F		N		✓			
OK121700020240_00	Carters Creek	4.06	R	3	2017	X	X				X	X		X							
OK121700020250_00	Mining Camp Hollow Creek, South	4.04	R	3	2017	X	X				X	X		X							
OK121700020260_00	Dripping Spring Hollow Creek	3.94	R	3	2017	X	X				X	X		X							
OK121700020270_00	Park Hill Branch	6.86	R	2	2017	I	I				F	X		X							

F = Fully Supporting I = Insufficient Information **N = Not Supporting** X = Not Assessed



BASIN 1

Waterbody ID	Waterbody Name	Size (Lake Acres or Stream Miles)	Type	Category	Monitoring Date	Aesthetic	Agriculture	Cool Water Aquatic Comm	Habitat Limited Aquatic Comm	Trout Fishery	Warm Water Aquatic Comm	Fish Consumption	Navigation	Primary Body Contact Rec	Secondary Body Contact Rec	Public & Private Water Supply	Emergency Water Supply	High Quality Water	Outstanding Resource Water	Sensitive Water Supply	
OK121700020280_00	Manes Hollow Creek	3.21	R	3	2017	X	X				X	X		X							
OK121700020290_00	Ross Hollow Creek	1.35	R	3	2017	X	X				X	X		X							
OK121700020300_00	Illinois River	2.12	R	3	2017	X	X	X				X		X		X		✓			
OK121700020300_10	Illinois River	2.55	R	3	2017	X	X	X				X		X		X			✓		
OK121700020320_00	Indian Meadows Creek	2.34	R	3	2017	X	X				X	X		X							
OK121700020330_00	Indian Meadows Lake	1	L	3	2016	X	X				X	X		X							
OK121700030010_00	Illinois River	7.68	R	5a	2012	N	F	F				F		N		F				✓	
OK121700030020_00	Tahlequah Creek	1.84	R	2	2012	X	I	F				X		I		X				✓	
OK121700030030_00	Stick Ross Creek (Ross Branch)	4.54	R	3	2017	I	I				I	X		X							
OK121700030040_00	Tahlequah Creek (Town Branch)	6.21	R	5a	2012	I	I	I				X		N		X				✓	
OK121700030050_00	Red Oak Hollow Creek	2.68	R	3	2017	X	X				X	X		X							
OK121700030060_00	Little Steely Hollow Creek	2.00	R	3	2017	X	X				X	X		X							
OK121700030070_00	Briggs Hollow Creek, North	1.85	R	3	2017	X	X				X	X		X							
OK121700030080_00	Illinois River	31.68	R	5a	2012	N	I	N				F		N		I				✓	
OK121700030090_00	Pumpkin Hollow Creek	9.27	R	3	2017	X	X				X	X		X							
OK121700030100_00	Tully Hollow Creek (Borgen)	3.79	R	3	2017	X	X				X	X		X							
OK121700030110_00	Cedar Hollow Creek	3.60	R	3	2017	X	X				X	X		X							
OK121700030120_00	Steely Hollow Creek	3.12	R	3	2017	I	I				I	X		X							
OK121700030130_00	Combs Hollow Creek	2.52	R	3	2017	X	X				X	X		X							
OK121700030140_00	Telamay Hollow Creek	2.54	R	3	2017	I	I				I	X		X							
OK121700030150_00	Molly Field Hollow Creek	2.67	R	3	2017	X	X				X	X		X							
OK121700030160_00	Peavine Hollow Creek	3.35	R	3	2017	X	X				X	X		X							

F = Fully Supporting I = Insufficient Information **N = Not Supporting** X = Not Assessed



BASIN 1

Waterbody ID	Waterbody Name	Size (Lake Acres or Stream Miles)	Type	Category	Monitoring Date	Aesthetic	Agriculture	Cool Water Aquatic Comm	Habitat Limited Aquatic Comm	Trout Fishery	Warm Water Aquatic Comm	Fish Consumption	Navigation	Primary Body Contact Rec	Secondary Body Contact Rec	Public & Private Water Supply	Emergency Water Supply	High Quality Water	Outstanding Resource Water	Sensitive Water Supply	
OK121700030170_00	Dog Hollow Creek	4.05	R	3	2017	X	X				X	X		X							
OK121700030180_00	Scraper Hollow Creek	2.96	R	3	2017	X	X				X	X		X							
OK121700030190_00	Kirk Springs Hollow Creek	3.36	R	3	2017	X	X				X	X		X							
OK121700030200_00	Sawmill Hollow Creek	2.32	R	3	2017	X	X				X	X		X							
OK121700030210_00	Falls Branch	4.75	R	3	2017	X	X				X	X		X							
OK121700030220_00	Black Fox Hollow Creek	6.18	R	3	2017	X	X				X	X		X							
OK121700030230_00	Winset Hollow Creek	4.95	R	3	2017	X	X				X	X		X		X					
OK121700030240_00	Hasting Hollow Branch	2.53	R	3	2017	X	X				X	X		X							
OK121700030250_00	Fall Branch	5.23	R	3	2017	I	X				I	X		X							
OK121700030260_00	Luna Branch	5.06	R	3	2017	X		X				X		X							
OK121700030270_00	Cherokee Mission Creek	2.54	R	3	2017	X	X				X	X		X							
OK121700030280_00	Illinois River	15.65	R	5a	2012	N	F	N				F		N		F					✓
OK121700030290_00	Flint Creek	1.60	R	5a	2012	N	F	N				X		I		X					✓
OK121700030300_00	Kill Hollow Creek	4.41	R	3	2017	X	X				X	X		X							
OK121700030310_00	Dripping Springs Branch	5.04	R	3	2017	X	X				X	X		X							
OK121700030320_00	Rock Branch	3.40	R	3	2017	X	X				X	X		X							
OK121700030330_00	Tate Parris Branch	3.71	R	3	2017	X	X				X	X		X							
OK121700030340_00	Beaver Creek (Indiangrave Hollow)	2.33	R	3	2017	X	X				X	X		X							
OK121700030350_00	Illinois River	5.18	R	5a	2012	N	F	N				F		N		F					✓
OK121700030360_00	Frances Lake	562	L	3	2016	X	X				X	X		X							
OK121700030370_00	Ballard Creek	12.60	R	5a	2012	I	F	F				X		N		X					✓
OK121700040010_00	Caney Creek	20.92	R	5c	2017	F	F	F				F		N		F					

F = Fully Supporting I = Insufficient Information **N = Not Supporting** X = Not Assessed



Waterbody ID	Waterbody Name	Size (Lake Acres or Stream Miles)	Type	Category	Monitoring Date	Aesthetic	Agriculture	Cool Water Aquatic Comm	Habitat Limited Aquatic Comm	Trout Fishery	Warm Water Aquatic Comm	Fish Consumption	Navigation	Primary Body Contact Rec	Secondary Body Contact Rec	Public & Private Water Supply	Emergency Water Supply	High Quality Water	Outstanding Resource Water	Sensitive Water Supply	
OK121700040020_00	Negro Jake Hollow Creek	5.74	R	3	2017	X	X	X				X		X							
OK121700040030_00	Tailholt Creek	3.83	R	3	2017	X	X				X	X		X							
OK121700040040_00	Bidding Creek	6.36	R	3	2017	X	I				I	X		I							
OK121700040050_00	Spade Creek	5.23	R	3	2017	X	X				X	X		X							
OK121700040060_00	Spade Branch	3.83	R	3	2017	X	X				X	X		X							
OK121700040070_00	Smith Hollow Creek	4.22	R	2	2017	X	X				F	X		X							
OK121700040080_00	Goat Mountain Creek	3.61	R	3	2017	X	X				X	X		X							
OK121700040090_00	Mulberry Hollow Creek	3.55	R	3	2017	X	X				X	X		X							
OK121700050005_00	Illinois River, Baron Fork	1.08	R	3	2017	I	I	X				X		X						✓	
OK121700050010_00	Illinois River, Baron Fork	25.15	R	5a	2012	N	F	F				F		N		F				✓	
OK121700050030_00	Welling Creek	3.53	R	3	2017	X	X				X	X		X							
OK121700050040_00	Mining Camp Hollow Creek, North	2.91	R	3	2017	X		X				X		X							
OK121700050050_00	Willow Branch Creek	2.94	R	3	2017	X	X				X	X		X							
OK121700050052_00	Field Hollow Creek	3.01	R	3	2017	X	X				X	X		X							
OK121700050060_00	Briggs Hollow Creek, South	5.39	R	3	2017	X	X				X	X		X							
OK121700050070_00	Walltrip Branch	6.90	R	3	2017	X	X				I	X		X							
OK121700050080_00	Proctor Mountain Creek	4.07	R	3	2017	X	I				I	X		I							
OK121700050090_00	Tyner Creek	15.92	R	5a	2012	I	I	F				X		N		X				✓	
OK121700050100_00	South Proctor Creek, West	4.11	R	3	2017	X	X				X	X		X							
OK121700050110_00	Dennison Hollow Creek	2.64	R	3	2017	X	X	X				X		X		X				✓	
OK121700050111_00	South Proctor Creek, East	4.61	R	3	2017	X	X				X	X		X							
OK121700050120_00	Peacheater Creek	10.95	R	5a	2012	I	I	F				X		N		I				✓	

F = Fully Supporting I = Insufficient Information **N = Not Supporting** X = Not Assessed



BASIN 1

Waterbody ID	Waterbody Name	Size (Lake Acres or Stream Miles)	Type	Category	Monitoring Date	Aesthetic	Agriculture	Cool Water Aquatic Comm	Habitat Limited Aquatic Comm	Trout Fishery	Warm Water Aquatic Comm	Fish Consumption	Navigation	Primary Body Contact Rec	Secondary Body Contact Rec	Public & Private Water Supply	Emergency Water Supply	High Quality Water	Outstanding Resource Water	Sensitive Water Supply	
OK121700050130_00	Scraper Hollow Creek	2.78	R	3	2012	I	I	X				X		X		X				✓	
OK121700050140_00	England Hollow Creek	6.08	R	3	2017	X	X	X				X		X		X				✓	
OK121700050150_00	Green Creek	7.82	R	3	2017	X	I	I				X		I		X				✓	
OK121700050160_00	Westville Lake	1	L	3	2016	X	X				X	X		X							
OK121700050170_00	Illinois River, Baron Fork	3.27	R	3	2012	I	X	X				X		X						✓	
OK121700050170_10	Illinois River, Baron Fork	7.78	R	5a	2012	X	I	F				X		N		X				✓	
OK121700050180_00	Shell Branch	7.77	R	3	2012	I	I	I				X		X		X				✓	
OK121700050190_00	Peavine Creek	7.19	R	3	2012	X	X	I				X		I							
OK121700050200_00	Evansville Creek	13.47	R	3	2017	X	X	X				X		X		X				✓	
OK121700050210_00	West Branch	1.51	R	3	2012	X	X				X	X		X							
OK121700060010_00	Flint Creek	7.75	R	5a	2012	N	F	F				F		N		F				✓	
OK121700060010_10	Flint Creek	3.54	R	3	2012	I	X	I				X		X		X				✓	
OK121700060020_00	Fivemile Hollow Creek	4.97	R	3	2017	X	X				X	X		X							
OK121700060030_00	Calunchety Hollow Creek	3.67	R	3	2017	X	X				X	X		X							
OK121700060040_00	Battle Creek (Battle Branch)	5.43	R	5a	2012	F	F				F	X		N							
OK121700060050_00	Blue Spring Branch	1.97	R	3	2017	X	X				X	X		X							
OK121700060060_00	Hazelnut Hollow Creek	1.99	R	3	2017	X	X				X	X		X							
OK121700060070_00	Crazy Creek (Glasby)	5.51	R	3	2017	X	X				X	X		X							
OK121700060080_00	Sager Creek	4.15	R	5a	2012	I	F	F				F		N		F				✓	
OK121700060100_00	Fagan Creek	2.78	R	3	2012	X	X	X				X		X		X				✓	

F = Fully Supporting I = Insufficient Information **N = Not Supporting** X = Not Assessed



Waterbody ID	Waterbody Name	Size (Lake Acres or Stream Miles)	Type	Category	Monitoring Date	Aesthetic	Agriculture	Cool Water Aquatic Comm	Habitat Limited Aquatic Comm	Trout Fishery	Warm Water Aquatic Comm	Fish Consumption	Navigation	Primary Body Contact Rec	Secondary Body Contact Rec	Public & Private Water Supply	Emergency Water Supply	High Quality Water	Outstanding Resource Water	Sensitive Water Supply
OK220100010010_00	Poteau River	23.89	R	5a	2012	F	F				N	N		F		I				
OK220100010010_05	Poteau River	3.35	R	3	2012	X	X				X	X		X		X				
OK220100010010_10	Poteau River	1.55	R	3	2012	X	X				X	X		X		X				
OK220100010010_20	Poteau River	9.21	R	3	2012	X	X				X	X		X		X				
OK220100010010_30	Poteau River	2.24	R	5a	2012	X	X				N	N		X		N				
OK220100010010_40	Poteau River	21.35	R	5a	2012	I	F				N	I		F		I				
OK220100010020_00	Cedar Creek	3.15	R	3	2012	X	X				X	X		X						
OK220100010030_00	Cedar Creek, Trib	1.51	R	3	2017	X	X				X	X		X						
OK220100010040_00	Holi-Tuska Creek	5.62	R	3	2012	X	X				X	X		X		X				✓
OK220100010050_00	New Spiro Lake	254	L	5a	2014	N	F				N	X		F		N				✓
OK220100010060_00	Coal Creek	6.77	R	3	2017	X	X				X	X		X						
OK220100010070_00	Poteau River, James Fork	16.87	R	3	2012	I	I				I	X		X		X				
OK220100010080_00	Poteau River, James Fork, Trib	3.97	R	3	2012	X	X				X	X		X						
OK220100010110_00	Rock Creek	7.13	R	3	2017	X	X				X	X		X						
OK220100010120_00	Riddle Creek	12.59	R	3	2017	X	X		X			X			X					
OK220100010130_00	Cameron Creek	3.40	R	3	2017	X	X		X			X			X					
OK220100010140_00	Polk Creek	5.33	R	3	2017	X	X				X	X		X						
OK220100010150_00	Town Creek	4.31	R	3	2017	X	X				X	X		X						
OK220100010160_00	Sugarloaf Creek	15.00	R	2	2017	I	I				F	X		X		X				
OK220100010170_00	Morris Creek	13.63	R	3	2017	X	X				X	X		X						
OK220100010180_00	Caston Creek	14.43	R	5a	2017	X	X				N	X		X		X				
OK220100010190_00	Mountain Creek	8.75	R	2	2017	X	X				F	X		X						

F = Fully Supporting I = Insufficient Information **N = Not Supporting** X = Not Assessed

Waterbody ID	Waterbody Name	Size (Lake Acres or Stream Miles)	Type	Category	Monitoring Date	Aesthetic	Agriculture	Cool Water Aquatic Comm	Habitat Limited Aquatic Comm	Trout Fishery	Warm Water Aquatic Comm	Fish Consumption	Navigation	Primary Body Contact Rec	Secondary Body Contact Rec	Public & Private Water Supply	Emergency Water Supply	High Quality Water	Outstanding Resource Water	Sensitive Water Supply
OK220100010200_00	Coal Creek	8.99	R	2	2017	X	X				X	X		X			F			
OK220100010210_00	Coal Creek, Trib	2.47	R	3	2017	X	X				X	X		X						
OK220100010220_00	Coal Creek, Trib	3.44	R	3	2017	X	X				X	X		X						
OK220100010240_00	Nail Creek	12.30	R	3	2017	I	X				I	X		X						
OK220100010250_00	Double Branch Creek	4.34	R	2	2017	I	X				F	X		X						
OK220100010260_00	Rock Creek	3.89	R	3	2017	X	X				X	X		X						
OK220100010265_00	Rock Creek Tributary!	2.01	R	3	2017	I	X				I	X		X						
OK220100010270_00	Little Mountain Creek	6.21	R	2	2017	X	X				F	X		X						
OK220100020010_10	Poteau River	27.04	R	5a	2012	F	F				F	N		N		I				
OK220100020020_00	Wister Lake	7,333	L	5a	2012	N	F				N	N		F		N				
OK220100020030_00	Poteau River, Black Fork	1.96	R	3	2012	I	I				I	X		X		X				
OK220100020040_00	Poteau River, Black Fork	28.60	R	5a	2012	I	F				N	X		I		I				
OK220100020050_00	Cedar Creek	6.96	R	2	2012	I	X				F	X		X		X				
OK220100020060_00	Cedar Lake	78	L	5a	2016	F	F				N	X		F		I				
OK220100020070_00	Shawnee Creek	7.75	R	3	2017	X	X				X	X		X		X				
OK220100020080_00	Big Creek	12.57	R	3	2017	X	X	X				X		X		X				
OK220100020090_00	Big Creek, Trib	5.97	R	2	2017	X	X				X	X		X		X	F			
OK220100020100_00	Oil Branch	5.39	R	3	2017	X	X				X	X		X		X				
OK220100020110_00	Oil Branch, Trib	4.33	R	3	2017	X	X				X	X		X		X				
OK220100030010_00	Brazil Creek	17.83	R	5a	2012	F	F				F	X		N		I				
OK220100030010_10	Brazil Creek	30.29	R	3	2017	I	X				X	X		X		X				
OK220100030020_00	Buck Creek	8.89	R	3	2017	X	X				X	X		X						

F = Fully Supporting I = Insufficient Information **N = Not Supporting** X = Not Assessed

Waterbody ID	Waterbody Name	Size (Lake Acres or Stream Miles)	Type	Category	Monitoring Date	Aesthetic	Agriculture	Cool Water Aquatic Comm	Habitat Limited Aquatic Comm	Trout Fishery	Warm Water Aquatic Comm	Fish Consumption	Navigation	Primary Body Contact Rec	Secondary Body Contact Rec	Public & Private Water Supply	Emergency Water Supply	High Quality Water	Outstanding Resource Water	Sensitive Water Supply	
OK220100030030_00	Doe Creek	1.83	R	3	2017	X	X				X	X		X							
OK220100030040_00	Bokoshe Lake	21	L	3	2016	X	X				X	X		X							
OK220100030050_00	Owl Creek	11.78	R	3	2017	X	X				X	X		X							
OK220100030060_00	Wolf Creek	6.26	R	2	2017	I	X				F	X		X							
OK220100030070_00	Wolf Creek, Trib	1.32	R	3	2017	X	X				X	X		X							
OK220100030080_00	Reese Lake	17	L	3	2016	X	X				X	X		X							
OK220100040010_00	Fourche Maline Creek	3.99	R	3	2012	I	I				I	X		X		I					
OK220100040020_00	Fourche Maline Creek	36.94	R	5a	2012	F	F				N	F		N		I					
OK220100040020_10	Fourche Maline Creek	21.35	R	3	2012	I	X				I	X		X		X					
OK220100040030_00	Holson Creek	17.38	R	2	2012	I	F				F	X		X		X					
OK220100040040_00	Long Creek	13.16	R	3	2012	I	I				I	X		X		X					
OK220100040050_00	Red Oak Creek	10.95	R	5a	2014	I					N	X		X							
OK220100040060_00	Pigeon Creek	6.16	R	3	2017	I	I				I	X		X		X					
OK220100040070_00	Little Fourche Maline Creek	13.67	R	2	2017	I	I				F	X		X		I					
OK220100040080_00	Bandy Creek	12.44	R	5a	2017	I	I				N	X		X							
OK220100040090_00	Bandy Creek, Unnamed Trib of	4.98	R	3	2017	X	X				X	X		X		X					✓
OK220100040100_00	Lloyd Church Lake (Wilburton City)	160	L	5a	2014	F	F				N	X		F		I					✓
OK220100040110_00	Fourche Maline Creek, Trib	1.97	R	3	2017	X	X		X			X			X						
OK220100040120_00	Coon Creek	3.13	R	3	2017	X	X				X	X		X		X					✓
OK220100040130_00	Coon Creek Lake	32	L	3	2016	X	X				X	X		X		X					✓
OK220100040140_00	Carlton Lake	52	L	3	2016	X	X				X	X		X							
OK220100040150_00	Wayne Wallace Lake	94	L	5a	2014	N	F				N	X		F		F					

F = Fully Supporting I = Insufficient Information **N = Not Supporting** X = Not Assessed

Waterbody ID	Waterbody Name	Size (Lake Acres or Stream Miles)	Type	Category	Monitoring Date	Aesthetic	Agriculture	Cool Water Aquatic Comm	Habitat Limited Aquatic Comm	Trout Fishery	Warm Water Aquatic Comm	Fish Consumption	Navigation	Primary Body Contact Rec	Secondary Body Contact Rec	Public & Private Water Supply	Emergency Water Supply	High Quality Water	Outstanding Resource Water	Sensitive Water Supply
OK220100040160_00	Rough Canyon Creek	2.28	R	3	2012	X	X				X	X		X		X				
OK220100040170_00	Smooth Creek	0.73	R	3	2012	X	X				X	X		X		X				
OK220100040180_00	Coal Creek	10.49	R	3	2017	X	X				X	X		X		X				
OK220100040190_00	Spring Creek	6.35	R	3	2017	X	X				X	X		X						
OK220200010010_00	Arkansas River	20.59	R	5a	2012	I	I				F	F	F	N		X				
OK220200010020_00	Camp Creek	11.45	R	3	2017	X	X	X				X		X		X				
OK220200010025_00	Muldrow Lake	76	L	3	2016	X	X				X	X		X		X				
OK220200010030_00	Big Skin Bayou	7.83	R	3	2017	I	I				I	X		X		X				
OK220200010030_10	Big Skin Bayou	18.51	R	2	2017	I	X				F	X		X		X				
OK220200010040_00	Little Skin Bayou	11.22	R	3	2017	X	X				X	X		X						
OK220200010050_00	Center Point Cemetery Creek!	2.77	R	3	2017	X	X				X	X		X						
OK220200010060_00	Cache Creek	20.75	R	5a	2012	I	F				N	X		X		I				
OK220200010070_00	Redbank Creek	4.73	R	3	2017	X	X				X	X		X						
OK220200010090_00	Coal Creek	13.19	R	3	2017	X	X				X	X		X						
OK220200010100_00	Onion Creek	11.15	R	3	2017	X	X		X			X			X					
OK220200010110_00	Rabbit Branch	5.74	R	3	2017	X	X				X	X		X						
OK220200020010_00	Arkansas River	8.51	R	2	2017	X	X				X	X	F	X		X				
OK220200020020_00	Robert S. Kerr Lake	43,380	L	5a	2014	N	F				N	X	F	I		I				
OK220200020040_00	Little Sallisaw Creek	17.59	R	5a	2017	I	I				N	X		X		I				
OK220200020050_00	Hog Creek	8.84	R	3	2017	X	X				X	X		X						
OK220200020055_00	Hog Creek Trib!	2.92	R	3	2017	X	X				X	X		X						
OK220200020070_00	Mule Creek	8.91	R	3	2017	X	X				X	X		X						

F = Fully Supporting I = Insufficient Information **N = Not Supporting** X = Not Assessed

Waterbody ID	Waterbody Name	Size (Lake Acres or Stream Miles)	Type	Category	Monitoring Date	Aesthetic	Agriculture	Cool Water Aquatic Comm	Habitat Limited Aquatic Comm	Trout Fishery	Warm Water Aquatic Comm	Fish Consumption	Navigation	Primary Body Contact Rec	Secondary Body Contact Rec	Public & Private Water Supply	Emergency Water Supply	High Quality Water	Outstanding Resource Water	Sensitive Water Supply	
OK220200020090_00	Club Lake	1	L	3	2016	X	X				X	X		X							
OK220200020110_00	Lone Star Steel Lake	1	L	3	2016	X	X				X	X		X							
OK220200020120_00	Little Sans Bois Creek	9.80	R	3	2012	X	X				X	X		X							
OK220200020130_10	Vian Creek	21.42	R	3	2017	I	I	X				X		X		X					
OK220200020140_00	Little Vian Creek	12.78	R	3	2017	X	X	X				X		X		X					
OK220200020150_00	Pheasant Creek	5.03	R	3	2017	X	X				X	X		X							
OK220200020160_00	Brier Creek	6.43	R	3	2017	X	X				X	X		X							
OK220200030010_10	Sallisaw Creek	9.00	R	5a	2012	F	F	F				X		N		I		✓			
OK220200030010_20	Sallisaw Creek	13.30	R	5a	2012	I	F	F				X		N		I		✓			
OK220200030010_30	Sallisaw Creek	14.80	R	2	2012	X	F	I				X		I				✓			
OK220200030020_00	Shiloh Branch	3.65	R	3	2017	X	X				X	X		X							
OK220200030030_00	Brushy Creek	13.17	R	3	2017	X	X	X				X		X		X					✓
OK220200030035_00	Shiloh Branch, Unnamed Tributary of	3.33	R	3	2017	X	X		X			X			X						
OK220200030040_00	Brushy Creek Lake	358	L	5a	2014	F	F				N	X		F		N					✓
OK220200030050_00	Brushy Lake	227	L	3	2014	X	X				X	X		X		X					✓
OK220200030060_00	Dry Creek	8.52	R	3	2017	X	X				X	X		X							
OK220200030070_00	Marble City Lake	1	L	3	2016	X	X				X	X		X							
OK220200030080_00	Greasy Creek	9.15	R	3	2017	X	X	X				X		X		X					
OK220200030100_00	Greasy Lake	1	L	3	2016	X	X				X	X		X							
OK220200030120_00	Stilwell City Lake	188	L	5a	2014	F	F				N	X		F		X					
OK220200030130_00	McEachin Hollow	4.29	R	3	2012	I	X				I	X		X							
OK220200040010_00	Sans Bois Creek	6.08	R	3	2012	I	I				I	X		I		I					

F = Fully Supporting I = Insufficient Information **N = Not Supporting** X = Not Assessed

Waterbody ID	Waterbody Name	Size (Lake Acres or Stream Miles)	Type	Category	Monitoring Date	Aesthetic	Agriculture	Cool Water Aquatic Comm	Habitat Limited Aquatic Comm	Trout Fishery	Warm Water Aquatic Comm	Fish Consumption	Navigation	Primary Body Contact Rec	Secondary Body Contact Rec	Public & Private Water Supply	Emergency Water Supply	High Quality Water	Outstanding Resource Water	Sensitive Water Supply
OK220200040010_10	Sans Bois Creek	10.76	R	5a	2012	I	N				F	X		N		I				
OK220200040010_20	Sans Bois Creek	5.38	R	3	2012	X	X				X	X		X		X				
OK220200040010_30	Sans Bois Creek	7.14	R	3	2012	X	X				X	X		X		X				
OK220200040010_40	Sans Bois Creek	27.80	R	5a	2012	I	F				N	X		N		I				
OK220200040020_00	Pruit Valley Creek (John Wells (Stigler))	10.02	R	3	2012	X	X				X	X		X						
OK220200040030_00	John Wells Lake (Stigler)	194	L	5a	2012	F	F				N	X		F		F				✓
OK220200040050_00	Sans Bois Creek, Mountain Fork	13.63	R	5a	2012	F	F				N	X		N						
OK220200040060_00	Beaver Creek	13.04	R	2	2012	X	X				X	X		X			F			
OK220200040080_00	Quinton City Lake	25	L	3	2016	X	X				X	X		X						
OK220200040090_00	Sans Bois Creek, Unnamed Trib of	3.61	R	3	2018	X	X				X	X		X						
OK220200050010_00	Lee Creek	1.87	R	5a	2012	I	F	N				X		N		I		✓		
OK220200050010_10	Lee Creek	15.66	R	5a	2012	I	F	N				F		F		F			✓	
OK220200050020_00	Webber Creek	1.97	R	3	2012	X	X	X				X		X		X			✓	
OK220200050030_00	Briar Creek (Bear)	5.81	R	3	2012	X	X	X				X		X		X			✓	
OK220200050035_00	Mission Branch	6.47	R	3	2012	X	X				X	X		X						
OK220200050040_00	Little Lee Creek	23.66	R	5a	2012	I	F	I				X		N		F			✓	
OK220200050050_00	Jenkins Creek	6.67	R	2	2012	I	I	F				X		X		X			✓	
OK220200050060_00	Garrison Creek	2.97	R	3	2012	X	X				X	X		X		X				
OK220200050060_10	Garrison Creek	4.16	R	3	2012	X	X				X	X		X		X				
OK220200050070_00	Garrison Creek, Unnamed Tributary of	6.29	R	3	2012	X			X						X					
OK220200050080_00	Candy Mink Creek	1.89	R	3	2012	X	X	X				X		X		X			✓	
OK220300000010_00	Canadian River	25.72	R	2	2012	I	F				F	F	F	F		I				

F = Fully Supporting I = Insufficient Information **N = Not Supporting** X = Not Assessed

Waterbody ID	Waterbody Name	Size (Lake Acres or Stream Miles)	Type	Category	Monitoring Date	Aesthetic	Agriculture	Cool Water Aquatic Comm	Habitat Limited Aquatic Comm	Trout Fishery	Warm Water Aquatic Comm	Fish Consumption	Navigation	Primary Body Contact Rec	Secondary Body Contact Rec	Public & Private Water Supply	Emergency Water Supply	High Quality Water	Outstanding Resource Water	Sensitive Water Supply
OK220300000020_00	Taloka Creek	16.00	R	3	2012	I	X				I	X		X		X				
OK220300000030_00	Snake Creek	7.25	R	3	2012	X	X				X	X			X					
OK220300000040_00	Emachaya Creek	16.27	R	3	2012	X	X				X	X		X		X				
OK220600010015_00	Mud Creek	5.66	R	3	2012	X	X				X	X		X		X				
OK220600010020_00	Eufaula Lake	14,689	L	2	2012	F	F				I	X		I		I				
OK220600010030_00	Brooken Creek	5.75	R	3	2012	X	X				X	X		X						
OK220600010040_00	Brooken Creek, Trib	2.28	R	3	2012	X	X				X	X		X						
OK220600010050_00	Eufaula Lake, Canadian River Arm	19,040	L	5a	2012	N	F				N	X		I		I				
OK220600010060_00	Eufaula Lake, Longtown Creek Arm	3,857	L	2	2012	F	I				I	X		I		I				
OK220600010070_10	Longtown Creek	12.14	R	5a	2012	F	F				N	X		N		F				
OK220600010080_00	Lick Creek	2.37	R	3	2012	X	X				X	X		X						
OK220600010100_10	Mill Creek	3.28	R	3	2012	X	X				X	X		X		X				
OK220600010100_20	Mill Creek	24.16	R	5a	2012	I	F				N	X		N		I				
OK220600010110_00	Flat Rock Creek	6.43	R	3	2012	X	X				X	X		X						
OK220600010119_00	Canadian River	5.41	R	3	2012	X	X				X	X		X		X				
OK220600010119_10	Canadian River	39.08	R	5a	2012	I	N				N	N		N		I				
OK220600010120_00	Scipio Creek	20.25	R	3	2012	X	X				X	X		X						
OK220600010128_00	Canadian River, Unnamed Tributary of	1.79	R	3	2012	X	X		X			X			X					
OK220600010130_00	Hay Creek	4.70	R	5c	2012	N	I				N	X		X						
OK220600010140_00	Cindy Creek	7.01	R	2	2012	I	F				I	X		X						
OK220600010150_00	Pond Creek	5.55	R	2	2012	F	F				I	X		X						
OK220600010160_00	Gobbler Creek	7.80	R	3	2012	I	I				I	X		X		I				

F = Fully Supporting I = Insufficient Information **N = Not Supporting** X = Not Assessed

Waterbody ID	Waterbody Name	Size (Lake Acres or Stream Miles)	Type	Category	Monitoring Date	Aesthetic	Agriculture	Cool Water Aquatic Comm	Habitat Limited Aquatic Comm	Trout Fishery	Warm Water Aquatic Comm	Fish Consumption	Navigation	Primary Body Contact Rec	Secondary Body Contact Rec	Public & Private Water Supply	Emergency Water Supply	High Quality Water	Outstanding Resource Water	Sensitive Water Supply	
OK220600010170_00	Big Creek	11.00	R	3	2012	I	I				I	X		X							
OK220600010180_00	Leader Creek	6.26	R	3	2012	X					X	X		X							
OK220600010190_00	Middle Creek	11.64	R	3	2016	X	X				X	X		X							
OK220600010200_00	Coal Creek	8.55	R	3	2016	X	X				X	X		X							
OK220600010210_00	Salt Creek	14.67	R	3	2016	X	X				X	X				X					
OK220600010220_00	Shell Creek	9.50	R	3	2016	X	X				X	X		X							
OK220600010230_00	Shell Creek, Unnamed Trib of	1.56	R	3	2016	X	X				X	X		X							
OK220600020010_10	Coal Creek	9.77	R	3	2012	X	X				X	X		X		X					
OK220600020010_20	Coal Creek	33.18	R	3	2012	X	X				X	X		X		X					
OK220600020020_00	Bull Creek	7.67	R	3	2012	X	X				X	X		X		X					✓
OK220600020030_00	McAlester Lake	1,521	L	5a	2016	N	F				N	N		F		F					✓
OK220600020050_00	Talawanda 2 Lake	195	L	2	2014	F	F				I	X		F		X					
OK220600020060_00	Talawanda 1 Lake	91	L	5a	2012	F	F				N	X		F		X					
OK220600020070_00	Big Wildhorse Creek	23.43	R	3	2012	X	X				X	X		X							
OK220600020080_00	Deer Creek	12.67	R	3	2012	X	X				X	X		X							
OK220600020090_00	Sandy Creek	5.71	R	3	2012	X	X				X	X			X						
OK220600020093_00	Sandy Creek, Unnamed Tributary of	5.19	R	2	2012	I	X				F	X			X						
OK220600020100_00	Coal Creek, Trib A!	1.96	R	3	2012	X	I				I	X		X							
OK220600030010_00	Brushy Creek	2.96	R	5a	2012	I	F				N	N		N		I					
OK220600030010_10	Brushy Creek	25.03	R	5a	2012	F	F				I	I		N		I					
OK220600030010_20	Brushy Creek	11.30	R	3	2012	I	X				X	X		X		X					
OK220600030020_00	Blue Creek	10.68	R	4a	2012	I	X				I	X		N		X					

F = Fully Supporting I = Insufficient Information **N = Not Supporting** X = Not Assessed

Waterbody ID	Waterbody Name	Size (Lake Acres or Stream Miles)	Type	Category	Monitoring Date	Aesthetic	Agriculture	Cool Water Aquatic Comm	Habitat Limited Aquatic Comm	Trout Fishery	Warm Water Aquatic Comm	Fish Consumption	Navigation	Primary Body Contact Rec	Secondary Body Contact Rec	Public & Private Water Supply	Emergency Water Supply	High Quality Water	Outstanding Resource Water	Sensitive Water Supply	
OK220600030022_00	Blue Creek, Unnamed Tributary of	2.37	R	3	2012	X	X				X	X		X							
OK220600030025_00	Blue Creek, Hartshorne Trib!	1.66	R	3	2012	X	X				X	X		X							
OK220600030030_00	Rock Creek	6.97	R	3	2012	X	X				X	X		X							
OK220600030040_00	Hartshorne Lake	83	L	3	2016	X	X				X	X		X							
OK220600030050_00	Peaceable Creek	17.14	R	5a	2012	F	N				N	I		N		I					
OK220600030050_10	Peaceable Creek	5.62	R	3	2012	X	X				X	X		X		X					
OK220600030050_20	Peaceable Creek	6.40	R	3	2012	X	X				X	X		X		X					
OK220600030060_00	Chun Creek	3.03	R	2	2012	X	X				X	X		X			F				
OK220600030060_10	Chun Creek	15.33	R	2	2012	X	X				X	X			X		F				
OK220600030065_00	Chun Creek, Unnamed Tributary of	1.89	R	3	2012	X	X		X			X			X						
OK220600030080_00	Bull Creek	3.29	R	5a	2012	X	X				N	I		X							
OK220600030080_10	Bull Creek	6.85	R	3	2012	X	X				X	X		X		X					✓
OK220600030090_00	Brown Lake	139	L	3	2016	X	X				X	X		X		X					✓
OK220600040010_00	Gaines Creek	38.22	R	5a	2012	N	F				N	X		I		N					
OK220600040020_00	Boiling Springs Creek	8.04	R	3	2012	X	X				X	X		X							
OK220600040030_00	Beaver Creek	9.11	R	5a	2014	N	F				N	X		N							
OK220600040040_00	Pit Creek	7.65	R	5a	2014	F	N				N	X		X							
OK220600040050_00	Cedar Creek	5.14	R	3	2012	X	X				X	X		X		X					
OK220600040060_00	Buffalo Creek	14.95	R	3	2012	X	X				X	X		X							
OK220600050010_00	Eufaula Lake, Gaines Creek Arm	24,990	L	5a	2012	N	F				N	X		I		I					
OK220600050020_00	Gibson Creek	4.97	R	3	2012	X	X		X			X			X						
OK220600050023_00	Gibson Creek, Unnamed Tributary of	0.62	R	3	2012	X	X		X			X			X						

F = Fully Supporting I = Insufficient Information **N = Not Supporting** X = Not Assessed

Waterbody ID	Waterbody Name	Size (Lake Acres or Stream Miles)	Type	Category	Monitoring Date	Aesthetic	Agriculture	Cool Water Aquatic Comm	Habitat Limited Aquatic Comm	Trout Fishery	Warm Water Aquatic Comm	Fish Consumption	Navigation	Primary Body Contact Rec	Secondary Body Contact Rec	Public & Private Water Supply	Emergency Water Supply	High Quality Water	Outstanding Resource Water	Sensitive Water Supply	
OK220600050030_00	Rock Creek	10.18	R	3	2012	X	X				X	X		X							
OK220600050040_00	Ash Creek	12.72	R	3	2012	X	X				X	X		X		X					
OK220600050050_00	Jones Creek	6.49	R	3	2012	X	X				X	X		X							
OK220600050060_00	Mud Creek	6.85	R	4a	2012	X	X				N	I		X							
OK220600050070_00	Buck Creek	4.02	R	3	2012	X	X				X	X		X							
OK220600050080_00	Fish Creek	5.07	R	3	2016	X	X				X	X		X							
OK220600050130_00	Wildhorse Creek	6.18	R	3	2013	X	X				X	X		X							
OK220600050150_00	Wildhorse Creek Tribl	1.38	R	3	2013	X	X				X	X		X							

F = Fully Supporting I = Insufficient Information **N = Not Supporting** X = Not Assessed

Waterbody ID	Waterbody Name	Size (Lake Acres or Stream Miles)	Type	Category	Monitoring Date	Aesthetic	Agriculture	Cool Water Aquatic Comm	Habitat Limited Aquatic Comm	Trout Fishery	Warm Water Aquatic Comm	Fish Consumption	Navigation	Primary Body Contact Rec	Secondary Body Contact Rec	Public & Private Water Supply	Emergency Water Supply	High Quality Water	Outstanding Resource Water	Sensitive Water Supply
OK310800010010_10	Washita River	32.96	R	3	2013	X	X				X	X		X		X				
OK310800010011_00	Texoma Lake, Washita River Arm, Lower	19,214	L	5a	2014	F	N				N	X		I		I				
OK310800010012_00	Rock Creek	8.06	R	3	2013	X	I				X	X		X						
OK310800010020_00	Glasses Creek	10.56	R	2	2013	I	F				I	X		I		I				
OK310800010030_00	Little Galsses Creek	6.27	R	3	2013	X	X				X	X		X						
OK310800010040_00	Carter Lake	108	L	2	2013	F	F				I	X		F						
OK310800010050_00	Texoma Lake, Washita River Arm, Upper	6,925	L	3	2012	X	X				X	X		X		X				
OK310800010051_00	Old Channel (of Washita)	4.62	R	5c	2013	F	N				I	X		X		F				
OK310800010052_00	Kansas Creek	3.85	R	3	2013	X	X				X	X		X						
OK310800010055_00	Old Channel Washita, Unnamed Tributary of	5.85	R	3	2013	X	X		X			X			X		X			
OK310800010060_00	Butcher Pen Creek	6.52	R	3	2013	X	X				X	X		X						
OK310800010070_00	Polecat Creek	3.91	R	3	2013	X	X				X	X		X						
OK310800010080_00	Bell Creek	4.38	R	3	2013	X	X				X	X		X						
OK310800010090_00	Big Sandy Creek	13.57	R	5a	2013	F	F				N	X		N						
OK310800010100_00	Little Sandy Creek	10.22	R	3	2013	X	X				X	X		X						
OK310800010110_00	Buzzard Creek	9.53	R	3	2013	X	X				X	X		X						
OK310800010120_00	Pennington Creek	36.93	R	2	2013	F	F	F				X		F		F		✓		
OK310800010130_00	Cedar Creek	5.27	R	3	2013	X	X				X	X		X						
OK310800010140_00	Reagan Branch	4.05	R	3	2013	X	X				X	X		X						
OK310800010150_00	Keel Creek	2.57	R	3	2013	X	X				X	X		X						
OK310800010160_00	Spring Creek	11.20	R	3	2013	X	X				X	X		X		X				
OK310800010170_00	Rock Creek	17.11	R	3	2013	X	X				X	X		X						

F = Fully Supporting I = Insufficient Information **N = Not Supporting** X = Not Assessed

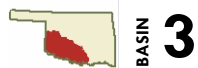
Waterbody ID	Waterbody Name	Size (Lake Acres or Stream Miles)	Type	Category	Monitoring Date	Aesthetic	Agriculture	Cool Water Aquatic Comm	Habitat Limited Aquatic Comm	Trout Fishery	Warm Water Aquatic Comm	Fish Consumption	Navigation	Primary Body Contact Rec	Secondary Body Contact Rec	Public & Private Water Supply	Emergency Water Supply	High Quality Water	Outstanding Resource Water	Sensitive Water Supply	
OK310800010180_00	Sandy Creek	6.19	R	3	2013	X	X				X	X		X							
OK310800010190_00	Mill Creek	37.86	R	5a	2013	I	F				I	X		N		I					
OK310800010200_00	Threemile Creek	4.30	R	3	2013	X	X				X	X		X							
OK310800010205_00	Tributary of Threemile Creek	0.88	R	3	2013	X	X		X			X			X						
OK310800010210_00	Turkey Creek	6.29	R	3	2013	X	X				X	X		X							
OK310800010220_00	Camp Creek	6.87	R	3	2013	X	X				X	X		X							
OK310800010230_00	Sycamore Creek	8.52	R	3	2013	X	X				X	X		X							
OK310800010240_00	Oil Creek	19.47	R	5a	2013	F	F				I	X		N		I					
OK310800010250_00	Bee Branch	4.56	R	3	2013	X	X				X	X		X							
OK310800020010_00	Washita River	31.58	R	5a	2013	I	F				N	N		N		F					
OK310800020010_10	Washita River	16.66	R	3	2013	X	X				X	X		X		X					
OK310800020020_00	Wolf Creek	7.38	R	3	2013	X	X				X	X		X							
OK310800020040_00	Sand Branch	6.24	R	4a	2013	F	F				N	X		I							
OK310800020050_00	Big Branch	12.43	R	3	2013	X	X				X	X		X							
OK310800020060_00	Cool Creek	9.56	R	3	2013	X	X				X	X		X							
OK310800020070_00	Board Hollow Creek	4.75	R	3	2013	X	X				X	X		X							
OK310800020080_00	Rock Creek	4.45	R	3	2013	X	X				X	X		X		X					✓
OK310800020090_00	Rock Creek	4.58	R	2	2013	X	X				F	X		X		X					✓
OK310800020100_00	Arbuckle Lake (Lake of the Arbuckles)	2,350	L	5a	2014	F	F				N	X		F		F					✓
OK310800020120_00	Veterans Lake	64	L	3	2016	X	X				X	X		X							
OK310800020121_00	Travertine Creek	2.57	R	2	2013	X	X				F	X		X							
OK310800020122_00	Rock Creek	12.50	R	5a	2013	I	X				N	X		X		X					✓

F = Fully Supporting I = Insufficient Information **N = Not Supporting** X = Not Assessed



Waterbody ID	Waterbody Name	Size (Lake Acres or Stream Miles)	Type	Category	Monitoring Date	Aesthetic	Agriculture	Cool Water Aquatic Comm	Habitat Limited Aquatic Comm	Trout Fishery	Warm Water Aquatic Comm	Fish Consumption	Navigation	Primary Body Contact Rec	Secondary Body Contact Rec	Public & Private Water Supply	Emergency Water Supply	High Quality Water	Outstanding Resource Water	Sensitive Water Supply
OK310800020124_00	Cochran Creek	7.02	R	3	2013	X	X				X	X		X						
OK310800020130_00	Guy Sandy Creek	17.58	R	3	2013	I	I				I	X		X		I		✓		
OK310800020140_00	Falls Creek	6.18	R	3	2013	X	X				X	X		X		X				
OK310800020150_00	Dry Sandy Creek	8.01	R	3	2013	X	X				X	X		X		X				
OK310800020152_00	Dry Sandy Creek, Unnamed Tributary of	1.99	R	3	2013	X	X		X			X			X					
OK310800020160_00	Honey Creek	13.04	R	3	2013	X	X				X	X		X		X		✓		
OK310800020170_00	Lick Creek	5.11	R	3	2013	X	X				X	X		X						
OK310800020180_00	Colbert Creek	12.04	R	3	2013	X	X				X	X		X						
OK310800020190_00	Chigley Sandy Creek	14.31	R	4a	2013	I	F				F	X		N		I				
OK310800020200_00	Chigley Sandy Creek, East Branch	6.67	R	3	2013	X	X				X	X		X		X				
OK310800020210_00	Chigley Sandy Creek, West Branch	5.20	R	3	2013	X	X				X	X		X						
OK310800020220_00	Buckhorn Creek	8.54	R	2	2013	X	X				F	X		X						
OK310800030010_00	Caddo Creek	44.08	R	4a	2013	I	F				F	X		N		I				
OK310800030010_06	Caddo Creek	16.82	R	5c	2013	I	N				I	X		X		I				
OK310800030020_00	Sand Creek	7.91	R	3	2013	X	X				I	X		X						
OK310800030030_00	Deadman Branch	6.01	R	3	2013	X	X				X	X		X						
OK310800030035_00	Caddo CreekTributary	2.40	R	3	2013				X						X					
OK310800030040_00	Bullhead Creek	5.24	R	3	2013	X	X				X	X		X						
OK310800030050_00	Buzzard Creek	9.05	R	3	2013	X	X				X	X		X						
OK310800030060_00	Caddo Creek, Unnamed Trib of	3.03	R	3	2018	X	X				X	X		X						
OK310800030070_00	Ardmore City Lake (City)	142	L	2	2014	F	F				I	X		F						
OK310800030090_00	Ardmore Lake	122	L	3	2014	X	X				X	X		X						

F = Fully Supporting I = Insufficient Information **N = Not Supporting** X = Not Assessed



Waterbody ID	Waterbody Name	Size (Lake Acres or Stream Miles)	Type	Category	Monitoring Date	Aesthetic	Agriculture	Cool Water Aquatic Comm	Habitat Limited Aquatic Comm	Trout Fishery	Warm Water Aquatic Comm	Fish Consumption	Navigation	Primary Body Contact Rec	Secondary Body Contact Rec	Public & Private Water Supply	Emergency Water Supply	High Quality Water	Outstanding Resource Water	Sensitive Water Supply	
OK310800030100_00	Rock Creek	1.31	R	3	2013	X	X				X	X		X		X					✓
OK310800030110_00	Rock Creek	3.42	R	3	2013	X	X				X	X		X		X					✓
OK310800030120_00	Site # 18 Lake (Rock Creek)	248	L	2	2016	F	F				I	X		F		F					✓
OK310800030130_00	Philips Creek	8.86	R	3	2013	X	X				X	X		X							
OK310800030140_00	Jean Neustadt Lake	462	L	2	2014	F	F				I	X		F		F					
OK310800030150_00	Grindstone Creek	6.32	R	3	2013	X	X				X	X		X							
OK310800030160_00	Sullivan Creek	8.11	R	3	2013	X	X				X	X		X							
OK310800030170_00	Henry House Creek	15.73	R	3	2013	X	X				X	X		X							
OK310800030180_00	Red Branch	4.95	R	3	2013	X	X				X	X		X							
OK310800030190_00	Hickory Creek	7.98	R	3	2013	X	X				X	X		X		X					
OK310800030200_00	Mountain Lake	210	L	3	2016	X	X				X	X		X		X					✓
OK310800030210_00	Hickory Creek	4.70	R	3	2013	X	X				X	X		X		X					✓
OK310800030220_00	Spring Creek	9.89	R	3	2013	X	X				X	X		X							
OK310800030230_00	Spring Creek, West	9.34	R	3	2013	X	X				X	X		X							
OK310800030240_00	Hug-me-Tight Branch	6.15	R	3	2013	X	X				X	X		X							
OK310800030250_00	Bear Creek	10.44	R	3	2013	I	I				I	X		X							
OK310800030260_00	Russell Pretty Branch	5.17	R	5c	2013	I	N				I	X		X							
OK310800030265_00	Briar Branch	3.88	R	5c	2013	I	N				I	X		X							
OK310800030270_00	Flag Branch	5.70	R	2	2013	I	F				I	X		X							
OK310800030280_00	Pruitt Branch	4.97	R	5c	2013	I	N				I	X		X							
OK310800030285_00	Pruitt West Creek!	3.94	R	5c	2012	I	N				I	X		X		X					
OK310800030290_00	Russell Pretty Branch, Trib A!	1.00	R	5c	2013	I	N				I	X		X							

F = Fully Supporting I = Insufficient Information **N = Not Supporting** X = Not Assessed

Waterbody ID	Waterbody Name	Size (Lake Acres or Stream Miles)	Type	Category	Monitoring Date	Aesthetic	Agriculture	Cool Water Aquatic Comm	Habitat Limited Aquatic Comm	Trout Fishery	Warm Water Aquatic Comm	Fish Consumption	Navigation	Primary Body Contact Rec	Secondary Body Contact Rec	Public & Private Water Supply	Emergency Water Supply	High Quality Water	Outstanding Resource Water	Sensitive Water Supply
OK310800030300_00	Tar Branch	6.41	R	2	2013	I	F				I	X		X						
OK310800030310_00	Caddo Creek Graham Branch!	3.31	R	3	2013	I	I				I	X		X						
OK310800030320_00	Caddo Creek Graham Branch! Trib.!	0.99	R	3	2013	X	X				X	X		X						
OK310800030330_00	Caddo Creek, Clemscott Branch!	3.04	R	5c	2013	I	N				I	X		X						
OK310800030340_00	Briar Branch Trib.B!	1.16	R	5c	2013	I	N				I	X		X						
OK310800030350_00	Briar Branch Trib.A!	1.42	R	5c	2013	I	N				I	X		X						
OK310800030360_00	Caddo Creek, Fox Branch!	3.11	R	5c	2013	I	N				I	X		X						
OK310800030370_00	Caddo Creek Trib.!	3.34	R	5c	2013	I	N				I	X		X						
OK310800030380_00	Caddo Creek, North Branch	3.80	R	5c	2013	I	N				I	X		X						
OK310800030390_00	Caddo Creek North Branch Trib!	1.46	R	5c	2013	I	N				I	X		X						
OK310800030400_00	Caddo Creek North Fork!	2.90	R	3	2013	I	I				I	X		X						
OK310800030410_00	Caddo Creek North Fork Trib!	1.08	R	5c	2013	I	N				I	X		X						
OK310810010010_00	Washita River	21.08	R	3	2013	X	I				I	X		X		I				
OK310810010010_10	Washita River	32.87	R	5a	2013	I	F				N	N		N		I				
OK310810010020_00	Wildhorse Creek	8.97	R	5a	2013	I	F				F	X		N		I				
OK310810010030_00	Whiskey Creek	3.90	R	3	2013	I	I				I	X		X						
OK310810010040_00	Garrison Creek	9.19	R	3	2013	X	X				X	X		X						
OK310810010050_00	Kickapoo Sandy Creek	10.19	R	4a	2013	I	F				F	X		N		I				
OK310810010060_00	Turkey Sandy Creek	7.05	R	3	2013	X	X				X	X		X						
OK310810010062_00	Turkey Sandy Creek, Unnamed Tributary of	3.75	R	3	2013	X	X				X	X		X						
OK310810010065_00	West Sandy Creek	1.40	R	3	2013	X	X				X	X		X						
OK310810010065_10	West Sandy Creek	5.97	R	3	2013	X	X		X			X			X					

F = Fully Supporting I = Insufficient Information **N = Not Supporting** X = Not Assessed

Waterbody ID	Waterbody Name	Size (Lake Acres or Stream Miles)	Type	Category	Monitoring Date	Aesthetic	Agriculture	Cool Water Aquatic Comm	Habitat Limited Aquatic Comm	Trout Fishery	Warm Water Aquatic Comm	Fish Consumption	Navigation	Primary Body Contact Rec	Secondary Body Contact Rec	Public & Private Water Supply	Emergency Water Supply	High Quality Water	Outstanding Resource Water	Sensitive Water Supply	
OK310810010070_00	Red Branch	7.07	R	3	2013	I	I				I	X			X						
OK310810010080_00	Negro Sandy Creek	7.46	R	3	2013	I	I				I	X		X							
OK310810010090_00	Rush Creek	3.79	R	2	2013	I	F		I			X			X						
OK310810010090_10	Rush Creek	10.30	R	5a	2013	I	F				F	X		N							
OK310810010100_00	Cherokee Sandy Creek	16.34	R	3	2013	I	I				I	X		X		I					
OK310810010110_00	Wolf Creek	4.72	R	2	2013	I	F				I	X		X							
OK310810010120_00	Peavine Creek	3.81	R	3	2013	I	I				I	X		X		I					
OK310810010130_00	Peavine Creek, East	9.71	R	3	2013	X	X				X	X		X							
OK310810010150_00	Byars Lake	75	L	3	2016	X	X				X	X		X							
OK310810010160_00	Little Peavine Creek	6.83	R	3	2013	X	X				X	X		X							
OK310810010170_00	Washington Creek	0.62	R	3	2013	X	X				X	X		X		X					
OK310810010180_00	Pauls Valley Lake	750	L	5a	2012	N	F				N	X		F		F					✓
OK310810010185_00	Keel Sandy Creek	6.49	R	3	2018	X	X				X	X		X							
OK310810010186_00	RC Longmire Lake	918	L	2	2012	F	F				I	X		F							
OK310810010190_00	Washington Creek	6.49	R	5a	2013	F	F				N	X		N		I					✓
OK310810010200_00	Owl Creek	9.89	R	3	2013	X	X				X	X		X							
OK310810010205_00	Cheek Creek	5.04	R	3	2013	X	X				X	X		X							
OK310810010210_00	Gaddis Creek	8.05	R	3	2013	X	X				X	X		X							
OK310810010220_00	Maysville Lake (Wiley Post)	302	L	5a	2016	N	F				N	X		F		F					
OK310810010230_00	Beef Creek	6.88	R	2	2013	X	X		X			X			X		F				
OK310810010232_00	Beef Creek, Unnamed Trib of	4.04	R	2	2013	X	X		X						X		F				
OK310810010240_00	Brady creek	13.05	R	3	2013	I	I				I	X		X							

F = Fully Supporting I = Insufficient Information **N = Not Supporting** X = Not Assessed



Waterbody ID	Waterbody Name	Size (Lake Acres or Stream Miles)	Type	Category	Monitoring Date	Aesthetic	Agriculture	Cool Water Aquatic Comm	Habitat Limited Aquatic Comm	Trout Fishery	Warm Water Aquatic Comm	Fish Consumption	Navigation	Primary Body Contact Rec	Secondary Body Contact Rec	Public & Private Water Supply	Emergency Water Supply	High Quality Water	Outstanding Resource Water	Sensitive Water Supply	
OK310810010250_00	Gentle Horse Creek!	1.11	R	3	2013	X	X				I	X		X							
OK310810010260_00	Meandering Creek!	4.31	R	3	2013	X	X				X	X		X							
OK310810010270_00	Rush Creek, Trib G!	4.03	R	5c	2013	I	N				I	X		X							
OK310810010280_00	Washita River Trib 14-1N-1E!	1.71	R	5c	2013	X	N				X	X		X							
OK310810010290_00	Washington Creek, Unnamed Trib of	6.15	R	3	2013	X	X				X	X		X		X					✓
OK310810020010_00	Washita River	63.16	R	5a	2013	I	N				N	N		N		I					
OK310810020020_00	Finn Creek	14.15	R	5a	2013	F	F				N	X		N		I					
OK310810020030_00	Turkey Creek	8.46	R	3	2013	X	X				X	X		X							
OK310810020040_00	Second Creek	6.25	R	3	2013	X	X				X	X		X							
OK310810020050_00	Criner Creek	11.76	R	2	2013	F	F				I	X		X		F					
OK310810020060_00	Wolf Creek	4.00	R	3	2013	X	X				X	X		X							
OK310810020070_00	Panther Creek	4.59	R	3	2013	I	I				I	X		X							
OK310810020080_00	Wildcat Creek	2.78	R	3	2013	X	X				X	X		X							
OK310810020090_00	Criner Creek, North	5.49	R	3	2013	X	X				X	X		X							
OK310810020100_00	Happy Hollow Creek	6.55	R	2	2013	I	F				I	X		X							
OK310810020110_00	Bear Creek	8.24	R	3	2013	X	X				X	X		X							
OK310810020120_00	Hybarger Creek	6.16	R	3	2013	X	X				X	X		X							
OK310810020130_00	Cavel Creek	5.70	R	3	2013	X	X				X	X		X							
OK310810020140_00	Rounds Creek	7.96	R	3	2013	X	X				X	X		X							
OK310810020150_00	Larimore Creek	6.49	R	3	2013	X	X				X	X		X							
OK310810020155_00	Sandy Creek	8.98	R	3	2013	X	X				X	X		X							
OK310810020160_00	Colbert Creek	8.59	R	3	2013	X	X				X	X		X		X					

F = Fully Supporting I = Insufficient Information **N = Not Supporting** X = Not Assessed

Waterbody ID	Waterbody Name	Size (Lake Acres or Stream Miles)	Type	Category	Monitoring Date	Aesthetic	Agriculture	Cool Water Aquatic Comm	Habitat Limited Aquatic Comm	Trout Fishery	Warm Water Aquatic Comm	Fish Consumption	Navigation	Primary Body Contact Rec	Secondary Body Contact Rec	Public & Private Water Supply	Emergency Water Supply	High Quality Water	Outstanding Resource Water	Sensitive Water Supply
OK310810020170_00	Roaring Creek	18.27	R	4a	2013	F	F				I	X		N		F				
OK310810020180_00	Roaring Creek, East	7.10	R	3	2013	I	I				I	X		X						
OK310810020190_00	Middle Roaring Creek	5.92	R	3	2013	X	X				X	X		X						
OK310810020200_00	Laflin Creek	12.60	R	5a	2013	F	F				N	X		N		F				
OK310810020210_00	Soldier Creek	4.32	R	3	2013	X	X				X	X		X						
OK310810020220_00	Winter Creek	12.44	R	2	2013	I	F				I	X		I		I				
OK310810020230_00	Dry Creek	8.85	R	3	2013	X	X				X	X		X						
OK310810020250_00	Golden Trend Creek	5.74	R	2	2013	F	F				I	X		X						
OK310810020260_00	Stealy Creek!	5.15	R	5a	2013	I	N				I	X		X						
OK310810030010_00	Wildhorse Creek	22.30	R	5a	2013	I	N				F	X		N		I				
OK310810030020_00	Sandy Creek	16.06	R	3	2013	X	X				X	X		X		X				
OK310810030025_00	Squirrel Creek	8.26	R	3	2013	I	I				I	X		X						
OK310810030030_00	Fivemile Creek	7.16	R	3	2013	I	I				I	X		X						
OK310810030040_00	Rock Creek	9.29	R	3	2013	X	X				X	X		X		X				
OK310810030060_00	Elmore City Lake	69	L	3	2016	X	X				X	X		X		X				
OK310810030070_00	Eightmile Creek	10.46	R	3	2013	I	I				I	X		X						
OK310810030080_00	Salt Creek	19.05	R	5a	2013	I	N				F	X		N		I				
OK310810030084_00	Honey Creek	6.86	R	2	2013	I	F				I	X		X						
OK310810030090_00	Wildcat Creek	5.56	R	3	2013	X	X				X	X		X						
OK310810030100_00	Massey Creek	7.40	R	3	2013	X	X				X	X		X						
OK310810030110_00	Flat Creek	5.64	R	2	2013	I	F				I	X		X						
OK310810030120_00	Sandy Bear Creek	10.37	R	2	2013	I	F				I	X		X						

F = Fully Supporting I = Insufficient Information **N = Not Supporting** X = Not Assessed

Waterbody ID	Waterbody Name	Size (Lake Acres or Stream Miles)	Type	Category	Monitoring Date	Aesthetic	Agriculture	Cool Water Aquatic Comm	Habitat Limited Aquatic Comm	Trout Fishery	Warm Water Aquatic Comm	Fish Consumption	Navigation	Primary Body Contact Rec	Secondary Body Contact Rec	Public & Private Water Supply	Emergency Water Supply	High Quality Water	Outstanding Resource Water	Sensitive Water Supply	
OK310810030130_00	Countyline Creek	4.44	R	5c	2016	I	N				I	X		X							
OK310810030135_00	Pernell School Creek!	2.06	R	2	2013	I	F				I	X		X							
OK310810030140_00	N. Pernell Creek, North	3.34	R	5c	2013	I	N				I	X		X							
OK310810030145_00	Pernell Creek!	2.96	R	5c	2013	I	N				I	X		X							
OK310810030150_00	Salt Creek, Eola Branch	3.75	R	2	2013	I	F				I	X		X							
OK310810030160_00	Pernell Creek, Trib.B!	0.77	R	5c	2013	I	N				I	X		X							
OK310810030170_00	Pernell Creek, Trib. A!	1.11	R	3	2013	I	I				I	X		X							
OK310810030180_00	Sandy Bear Creek, West Fork!	5.46	R	5c	2013	I	N				I	X		X							
OK310810030190_00	Flat Creek Trib.!	2.33	R	3	2018	I	I				I	X		X							
OK310810030200_00	South Tatums!	1.57	R	5c	2013	I	N				I	X		X							
OK310810030210_00	Ratliff East Creek!	4.42	R	5c	2013	I	N				I	X		X							
OK310810030220_00	Ratliff East Creek! Trib!	2.21	R	2	2013	I	F				I	X		X							
OK310810030230_00	Ratliff West Creek!	3.73	R	3	2013	X	X				X	X		X							
OK310810030240_00	Ratliff West Creek! Trib.!	0.98	R	5c	2013	I	N				I	X		X							
OK310810030250_00	Countyline Creek Trib.3!	1.15	R	5c	2013	I	N				I	X		X							
OK310810030260_00	Wildhorse Creek Trib.B!	3.30	R	5c	2013	I	N				I	X		X							
OK310810030270_00	Wildhorse Creek Trib. A!	2.09	R	5c	2013	I	N				I	X		X							
OK310810040010_00	Wildhorse Creek	19.12	R	2	2013	I	F				I	X		X		I					
OK310810040015_00	West County Line Creek	3.28	R	5c	2013	I	N				I	X		X							
OK310810040020_00	Panther Creek	5.36	R	5c	2013	I	N				I	X		X							
OK310810040030_00	Black Bear Creek	12.30	R	2	2013	I	F				I	X		X		I					
OK310810040040_00	Black Bear Creek	5.82	R	3	2013	X	X				X	X		X		X					✓

F = Fully Supporting I = Insufficient Information **N = Not Supporting** X = Not Assessed

Waterbody ID	Waterbody Name	Size (Lake Acres or Stream Miles)	Type	Category	Monitoring Date	Aesthetic	Agriculture	Cool Water Aquatic Comm	Habitat Limited Aquatic Comm	Trout Fishery	Warm Water Aquatic Comm	Fish Consumption	Navigation	Primary Body Contact Rec	Secondary Body Contact Rec	Public & Private Water Supply	Emergency Water Supply	High Quality Water	Outstanding Resource Water	Sensitive Water Supply
OK310810040050_00	Fuqua Lake	1,500	L	5a	2014	F	F				N	X		F		F				✓
OK310810040060_00	Bluff Creek	9.19	R	2	2013	I	F				I	X		X						
OK310810040070_00	Fitzpatrick Creek	1.05	R	3	2013	X	X				X	X		X		X				✓
OK310810040080_00	Duncan Lake	500	L	2	2016	F	F				F	X		F		F				✓
OK310810040090_00	Fitzpatrick Creek	5.03	R	3	2013	X	X				X	X		X		X				✓
OK310810040100_00	Dry Creek	7.90	R	3	2013	I	I				I	X		X						
OK310810040110_00	Clear Creek	3.13	R	3	2013	X	X				X	X		X		X				
OK310810040120_00	Clear Creek Lake (Chisholm)	722	L	5a	2016	F	N				F	X		F		F				✓
OK310810040130_00	Clear Creek	6.08	R	3	2013	X	X				X	X		X		X				✓
OK310810040140_00	Wildhorse Creek	11.13	R	4a	2013	I	F				F	X		N		I				✓
OK310810040150_00	Humphreys Lake	882	L	5a	2012	F	F				I	X		F		N				✓
OK310810040160_00	McCubbin Creek	6.00	R	3	2013	X	X				X	X		X		X				✓
OK310810040170_00	Owens Creek	5.23	R	5a	2013	I	F				N	X		X						
OK310810040180_00	West County Line Creek Trib.!	2.53	R	5c	2013	I	N				I	X		X						
OK310810040190_00	Panther Creek E. Alma Branch!	2.42	R	3	2013	I	I				I	X		X						
OK310810040200_00	Black Bear Trib 10!	2.65	R	5c	2013	I	N				I	X		X						
OK310810040210_00	Black Bear Trib 27-1N-4W!	2.06	R	3	2013	I	I				I	X		X						
OK310810040220_00	Black Bear Trib 6 1N-4W	2.21	R	3	2013	I	I				I	X		X						
OK310810040230_00	Northwest Alma Creek	1.87	R	5c	2013	I	N				I	X		X						
OK310810040240_00	Velma East Creek!	3.96	R	5b	2018	I	N				I	X		X						
OK310810040250_00	Velma Creek!	2.42	R	5b	2018	I	N				I	X		X						
OK310810040260_00	Velma Creek West Branch!	1.25	R	5b	2013	I	N				I	X		X						

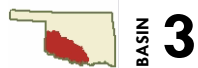
F = Fully Supporting I = Insufficient Information **N = Not Supporting** X = Not Assessed

Waterbody ID	Waterbody Name	Size (Lake Acres or Stream Miles)	Type	Category	Monitoring Date	Aesthetic	Agriculture	Cool Water Aquatic Comm	Habitat Limited Aquatic Comm	Trout Fishery	Warm Water Aquatic Comm	Fish Consumption	Navigation	Primary Body Contact Rec	Secondary Body Contact Rec	Public & Private Water Supply	Emergency Water Supply	High Quality Water	Outstanding Resource Water	Sensitive Water Supply	
OK310810040270_00	Passmore Cemetery Creek!	3.75	R	3	2013	I	I				I	X		X							
OK310810040280_00	Passmore Cemetery Creek Trib B!	2.03	R	5c	2018	I	N				I	X		X							
OK310810040290_00	Wildhorse Creek Trib 10-1S-5W!	4.15	R	5c	2018	I	N				I	X		X							
OK310810040300_00	Wildhorse Creek Trib 31-1N-5W!	1.29	R	3	2013	I	I				I	X		X							
OK310810050010_00	Rush Creek	58.40	R	2	2013	F	F				I	X		X							
OK310810050020_00	Panther Creek	4.89	R	2	2013	I	F				I	X		X							
OK310810050030_00	Coon Creek	3.86	R	3	2013	I	I				I	X		X							
OK310810050040_00	Murray Creek	6.66	R	3	2018	I	I				I	X		X							
OK310810050050_00	Fourmile Creek	4.66	R	3	2013	I	I				I	X		X							
OK310810050060_00	Taylor Lake (Marlow City)	227	L	5a	2012	I	F				N	X		F		F					
OK310810050080_00	Rush Creek, Trib A!	3.35	R	3	2013	I	I				I	X		X							
OK310810050090_00	Rush Creek, Trib B!	3.41	R	3	2013	I	I				I	X		X							
OK310810050100_00	Rush Creek, Trib C!	1.51	R	3	2013	I	I				I	X		X							
OK310810050110_00	Rush Creek, Trib D!	0.71	R	3	2018	I	I				I	X		X							
OK310810050120_00	Rush Creek, Trib E!	3.40	R	5c	2013	I	N				I	X		X							
OK310810050130_00	Cox City!	3.21	R	5c	2013	I	N				I	X		X							
OK310810050140_00	West Cox City!	1.50	R	5c	2013	I	N				I	X		X							
OK310810050160_00	Rush Creek, Trib F!	1.91	R	3	2013	I	I				I	X		X							
OK310820010010_00	Washita River	10.80	R	3	2013	X	X				I	I		X		I					
OK310820010010_10	Washita River	40.49	R	3	2013	I	I				I	I		X		I					
OK310820010030_00	Bitter Creek	6.02	R	4a	2013	F	F				I	X		N		I					
OK310820010040_00	Bitter Creek, East	10.74	R	3	2013	I	I				I	X		X		X					

F = Fully Supporting I = Insufficient Information **N = Not Supporting** X = Not Assessed

Waterbody ID	Waterbody Name	Size (Lake Acres or Stream Miles)	Type	Category	Monitoring Date	Aesthetic	Agriculture	Cool Water Aquatic Comm	Habitat Limited Aquatic Comm	Trout Fishery	Warm Water Aquatic Comm	Fish Consumption	Navigation	Primary Body Contact Rec	Secondary Body Contact Rec	Public & Private Water Supply	Emergency Water Supply	High Quality Water	Outstanding Resource Water	Sensitive Water Supply
OK310820010050_00	Spring Creek	6.33	R	3	2013	X	X				X	X		X						
OK310820010060_00	Bitter Creek, West	20.96	R	3	2013	I	I				I	X		X		X				
OK310820010070_00	Brushy Creek	11.81	R	3	2013	X	X				X	X		X						
OK310820010090_00	Shannon Springs Lake	40	L	3	2016	X	X				X	X		X						
OK310820010100_00	Line Creek	9.54	R	3	2013	I	I				I	X		X						
OK310820010110_00	Rock Hollow Creek	10.77	R	3	2013	X	X				X	X		X						
OK310820010120_00	Tony Hollow Creek	7.33	R	3	2013	X	X				X	X		X						
OK310820010130_00	Otter Creek	5.22	R	3	2013	X	X				X	X		X						
OK310820010140_00	Salt Creek	18.52	R	2	2013	I	I				F	X		X						
OK310820010150_00	Salt Creek, West Fork	12.47	R	3	2013	X	X				X	X		X						
OK310820010160_00	Ionine Creek	6.45	R	5a	2013	I	N				F	X		N		I				
OK310820010170_00	Jack Hollow Creek	4.87	R	5b	2013	I	N				I	X		X		I				
OK310820010180_00	Jack Hollow Creek, East	6.43	R	3	2013	X	X				X	X		X						
OK310820010190_00	Jack Hollow Creek, West	6.91	R	3	2013	X	X				X	X		X						
OK310820010200_00	Ionine Creek, East	5.81	R	3	2013	I	X				I	X		X						
OK310820010210_00	Ionine Creek, West	8.56	R	3	2013	I	X				I	X		X						
OK310820010220_00	County Line Creek	3.05	R	3	2013	X	X				X	X		X						
OK310820010230_00	Jack Hollow Creek, Trib A1	3.13	R	3	2013	I	I				I	X		X						
OK310820020010_00	Little Washita River	36.98	R	4a	2013	F	F				I	X		N		F				
OK310820020012_00	Patrick's Trib	1.49	R	3	2013	I	I				I	X		X						
OK310820020014_00	Erica's trib	4.39	R	3	2013	I	I				I	X		X						
OK310820020016_00	Alejandra's Trib	2.07	R	3	2013	I	I				I	X		X						

F = Fully Supporting I = Insufficient Information **N = Not Supporting** X = Not Assessed



Waterbody ID	Waterbody Name	Size (Lake Acres or Stream Miles)	Type	Category	Monitoring Date	Aesthetic	Agriculture	Cool Water Aquatic Comm	Habitat Limited Aquatic Comm	Trout Fishery	Warm Water Aquatic Comm	Fish Consumption	Navigation	Primary Body Contact Rec	Secondary Body Contact Rec	Public & Private Water Supply	Emergency Water Supply	High Quality Water	Outstanding Resource Water	Sensitive Water Supply
OK310820020020_00	Rock Creek	5.48	R	3	2013	I	I				I	X		X						
OK310820020030_00	Hog Creek	3.84	R	3	2013	X	X				X	X		X						
OK310820020040_00	Latheran Creek	6.70	R	3	2013	X	X				X	X		X						
OK310820020050_00	Bills Creek	1.90	R	3	2013	X	X				X	X		X						
OK310820020060_00	Bills Creek, East	7.27	R	2	2013	I	F				I	X		X						
OK310820020070_00	Louis Burtshi Lake	180	L	2	2014	F	F				F	X		F						
OK310820020080_00	Bills Creek, West	6.54	R	5a	2013	I	N				I	X		X						
OK310820020090_00	Little Rush Creek	5.40	R	2	2013	F	I				F	X		X						
OK310820020100_00	Charlie Creek	6.08	R	3	2013	I	I				I	X		X						
OK310820020110_00	McCarty Creek	8.49	R	5b	2018	F	N				I	X		X						
OK310820020120_00	Chetonia Creek	5.39	R	3	2013	I	I				I	X		X						
OK310820020140_00	Allen's Lake	10	L	5c	2016	X	N				X	X		X						
OK310820020150_00	Gladys Creek	2.08	R	3	2013	X	X		X			X			X					
OK310820020150_10	Gladys Creek	2.41	R	3	2013	X	X				X	X		X		X				
OK310830010010_00	Washita River	20.68	R	5a	2013	I	F				N	F		N		F				
OK310830010010_10	Washita River	43.32	R	3	2013	X	I				I	I		X		I				
OK310830010030_00	Delaware Creek	11.68	R	5c	2013	I	N				F	X			F					
OK310830010050_00	Tonkawa Creek	13.71	R	3	2013	I	I				I	X		X						
OK310830010060_00	Hog Creek	7.93	R	3	2013	I	I				I	X		X						
OK310830010070_00	Leaper Creek	2.92	R	3	2013	X	X				X	X		X						
OK310830010080_00	Public Service #3 Lake	575	L	3	2016	X	X				X	X		X						
OK310830010090_00	Deep Creek	7.48	R	3	2013	X	X				X	X		X						

F = Fully Supporting I = Insufficient Information **N = Not Supporting** X = Not Assessed

Waterbody ID	Waterbody Name	Size (Lake Acres or Stream Miles)	Type	Category	Monitoring Date	Aesthetic	Agriculture	Cool Water Aquatic Comm	Habitat Limited Aquatic Comm	Trout Fishery	Warm Water Aquatic Comm	Fish Consumption	Navigation	Primary Body Contact Rec	Secondary Body Contact Rec	Public & Private Water Supply	Emergency Water Supply	High Quality Water	Outstanding Resource Water	Sensitive Water Supply	
OK310830010100_00	Two Hatchet Creek	4.80	R	3	2013	X	X				X	X		X							
OK310830010101_00	Dry Creek (Fast Runner)	7.32	R	3	2013	X	X				X	X		X							
OK310830010120_00	Punjo Creek	5.21	R	3	2013	X	X				X	X		X							
OK310830010130_00	Spring Creek	8.32	R	3	2013	X	X				X	X		X							
OK310830010140_00	Gokey Creek	10.61	R	3	2013	I	I				I	X		X							
OK310830010150_00	Cedar Creek	6.44	R	3	2013	X	X				X	X		X							
OK310830010160_00	Cedar Creek	10.56	R	3	2013	I	I				I	X		X							
OK310830020010_00	Washita River	29.70	R	2	2013	I	F				I	F		X		F					
OK310830020020_00	Stinking Creek	18.36	R	5a	2013	F	N				I	X		N		I					
OK310830020030_00	Saddle Mountain Creek	21.19	R	3	2013	I	I				I	X		X							
OK310830020040_00	Pecan Creek	14.53	R	3	2013	X	X				X	X		X							
OK310830020050_00	Cottonwood Creek	4.35	R	3	2013	X	X				X	X		X							
OK310830020055_00	Who Dat	1.63	R	3	2013	X	X				X	X		X							
OK310830020060_00	Rainy Mountain Creek	2.18	R	3	2013	I	I				I	X		X							
OK310830020060_10	Rainy Mountain Creek	32.33	R	5a	2013	F	N				N	X			I						
OK310830020070_00	Sugar Creek	19.43	R	3	2013	X	X				X	X		X							
OK310830020080_00	Longhorn Creek	10.95	R	3	2013	X	X				X	X		X							
OK310830020090_00	Oak Creek	11.93	R	3	2013	I	I				I	X		X		X					
OK310830020100_00	Gyp Creek	6.29	R	3	2013	X	X				X	X		X							
OK310830020110_00	Vanderwork Lake	135	L	2	2016	I	F				I	X		F							
OK310830020120_00	Spring Creek	7.44	R	3	2013	X	X				X	X		X							
OK310830030010_00	Washita River	49.32	R	5a	2013	F	F				N	F		N		F					

F = Fully Supporting I = Insufficient Information **N = Not Supporting** X = Not Assessed

Waterbody ID	Waterbody Name	Size (Lake Acres or Stream Miles)	Type	Category	Monitoring Date	Aesthetic	Agriculture	Cool Water Aquatic Comm	Habitat Limited Aquatic Comm	Trout Fishery	Warm Water Aquatic Comm	Fish Consumption	Navigation	Primary Body Contact Rec	Secondary Body Contact Rec	Public & Private Water Supply	Emergency Water Supply	High Quality Water	Outstanding Resource Water	Sensitive Water Supply
OK310830030010_10	Washita River	33.45	R	2	2013	X	F				I	I		X		I				
OK310830030020_00	Gyp Creek	8.66	R	3	2013	X	X				X	X		X						
OK310830030030_00	Friendship Creek	6.60	R	3	2013	X	X				X	X		X						
OK310830030050_00	Cloud Chief Lake	80	L	3	2016	X	X				X	X		X						
OK310830030060_00	Two Baby Creek	9.85	R	3	2013	X	X				X	X		X						
OK310830030070_00	Cavalry Creek	20.30	R	5a	2013	F	N				F	X		N		I				
OK310830030080_00	Cavalry Creek, South Fork	14.10	R	3	2013	I	I				I	X		X						
OK310830030090_00	Cavalry Creek, North	9.85	R	2	2013	X	X		X			X			X		F			
OK310830030095_00	Cavalry Creek, Unnamed Tributary of North	6.84	R	2	2013	X	X		X			X			X		F			
OK310830030100_00	Boggy Creek	24.89	R	4a	2013	F	F				F	X		N						
OK310830030110_00	Boggy Creek, South	7.24	R	3	2013	X	X				X	X		X						
OK310830030120_00	Boggy Creek, West	4.73	R	3	2013	X	X				X	X		X						
OK310830030130_00	Adams Lake	150	L	3	2016	X	X				X	X		X						
OK310830030140_00	Corn Creek	9.69	R	3	2013	I	I				I	X		X						
OK310830030150_00	Coffee Creek	11.94	R	3	2013	X	X				X	X		X						
OK310830030160_00	Gyp Creek	11.14	R	3	2013	I	I				I	X		X						
OK310830030170_00	Bear Creek	17.68	R	3	2013	X	X				X	X		X						
OK310830030180_00	Turtle Creek	15.24	R	3	2013	X	X				X	X		X						
OK310830030190_00	Beaver Creek	22.54	R	5a	2013	F	N				F	X			I					
OK310830030200_00	Barnitz Creek	8.87	R	5a	2013	F	N				N	X		N		I				
OK310830030210_00	Barnitz Creek, East	26.48	R	5a	2013	I	N				F	X		N		X				
OK310830030220_00	Dry Creek	15.44	R	3	2013	X	X				X	X		X						

F = Fully Supporting I = Insufficient Information **N = Not Supporting** X = Not Assessed

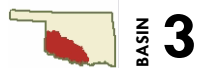
Waterbody ID	Waterbody Name	Size (Lake Acres or Stream Miles)	Type	Category	Monitoring Date	Aesthetic	Agriculture	Cool Water Aquatic Comm	Habitat Limited Aquatic Comm	Trout Fishery	Warm Water Aquatic Comm	Fish Consumption	Navigation	Primary Body Contact Rec	Secondary Body Contact Rec	Public & Private Water Supply	Emergency Water Supply	High Quality Water	Outstanding Resource Water	Sensitive Water Supply	
OK310830030230_00	Barnitz Creek, West	38.35	R	5a	2013	F	N				N	X		N		I					
OK310830030240_00	Leedey Lake	80	L	3	2016	X	X				X	X		X							
OK310830030250_00	Sand Creek	6.01	R	3	2013	X	X				X	X		X							
OK310830030260_00	Turkey Creek	12.78	R	3	2013	I	I				I	X		X							
OK310830030270_00	Turkey Creek	5.79	R	3	2013	X	X				X	X		X							
OK310830030280_00	Clinton Lake	335	L	5a	2014	N	F				N	X		I		N					✓
OK310830030290_00	Monument Creek	3.78	R	3	2013	X	X				X	X		X							
OK310830030300_00	Comet Creek	8.52	R	3	2013	X	X				X	X		X							
OK310830030310_00	Oak Creek	22.15	R	3	2013	I	I				I	X		X		X					
OK310830040010_00	Spring Creek	16.76	R	5a	2013	I	N				F	X		N		I					
OK310830040020_00	Chickasha Lake	820	L	2	2014	I	F				I	X		F		F					
OK310830040030_00	Stinking Creek	11.33	R	5a	2013	F	N				N	X		N		I					
OK310830050010_00	Sugar Creek	32.40	R	5a	2013	I	N				N	X			I						
OK310830050020_00	Camp Creek	3.13	R	3	2013	X	X				X	X		X							
OK310830050030_00	Yellow Creek	4.69	R	3	2013	X	X				X	X		X							
OK310830050040_00	White Bread Creek	9.52	R	3	2013	X	X				X	X		X							
OK310830050050_00	Keechi Creek	8.01	R	3	2013	X	X				X	X		X							
OK310830050060_00	Wildcat Creek	8.38	R	3	2013	X	X				X	X		X							
OK310830050070_00	Medicine Creek	7.40	R	3	2013	X	X				X	X		X							
OK310830050080_00	Kickapoo Creek	7.65	R	3	2013	X	X				X	X		X							
OK310830050090_00	Devil's Canyon Creek	7.67	R	3	2013	X	X				X	X		X							
OK310830050100_00	Red Rock Canyon Creek	5.43	R	3	2013	X	X				X	X		X							

F = Fully Supporting I = Insufficient Information **N = Not Supporting** X = Not Assessed



Waterbody ID	Waterbody Name	Size (Lake Acres or Stream Miles)	Type	Category	Monitoring Date	Aesthetic	Agriculture	Cool Water Aquatic Comm	Habitat Limited Aquatic Comm	Trout Fishery	Warm Water Aquatic Comm	Fish Consumption	Navigation	Primary Body Contact Rec	Secondary Body Contact Rec	Public & Private Water Supply	Emergency Water Supply	High Quality Water	Outstanding Resource Water	Sensitive Water Supply	
OK310830050110_00	Zobisch Lake Creek	2.35	R	3	2013	X	X				X	X		X							
OK310830050120_00	Zobisch Lake	9	L	3	2016	X	X				X	X		X							
OK310830060010_00	Cobb Creek	8.13	R	3	2013	X	X				I	X		X		X					✓
OK310830060020_00	Fort Cobb Lake	4,100	L	4a	2014	N	F				I	X		F		N					✓
OK310830060030_00	Willow Creek	9.24	R	4a	2013	F	F				I	X		N		F					✓
OK310830060040_00	Lake Creek	16.27	R	2	2013	F	F				I	X		X		I					✓
OK310830060050_00	Cobb Creek	17.34	R	4a	2013	F	F				F	X		N		I					✓
OK310830060060_00	Camp Creek	4.42	R	3	2013	X	X				X	X		X		X					✓
OK310830060070_00	Crooked Creek	6.05	R	3	2013	X	X				X	X		X		X					✓
OK310830060080_00	Fivemile Creek	12.22	R	4a	2013	F	F				F	X		N		I					✓
OK310830060090_00	Buck Creek	6.59	R	3	2013	X	X				X	X		X		X					✓
OK310830060100_00	Spring Creek	7.00	R	3	2013	X	X				X	X		X		X					✓
OK310830060110_00	Bull Creek	4.29	R	3	2013	X	X				X	X		X		X					✓
OK310830060120_00	Cobb Creek	7.32	R	3	2013	X	X				X	X		X		X					✓
OK310830060130_00	Crowder Lake	158	L	5a	2014	I	F				N	X		F		N					✓
OK310830060140_00	Possum Hollow Creek	4.05	R	3	2013	X	X				X	X		X		X					✓
OK310840010010_00	Washita River	18.62	R	5a	2013	F	F				N	N		N		F					
OK310840010020_00	Foss Lake	8,800	L	2	2013	F	F				I	X		I		I					
OK310840010030_00	Soldier Creek	6.47	R	3	2013	X	X				X	X		X							
OK310840010040_00	Little Panther Creek	9.20	R	3	2013	I	I				I	X		X							
OK310840010050_00	Panther Creek	10.94	R	3	2013	I	I				I	X		X		X					
OK310840010060_00	Quartermaster Creek	32.98	R	5a	2013	I	N				N	X		N		I					

F = Fully Supporting I = Insufficient Information **N = Not Supporting** X = Not Assessed



Waterbody ID	Waterbody Name	Size (Lake Acres or Stream Miles)	Type	Category	Monitoring Date	Aesthetic	Agriculture	Cool Water Aquatic Comm	Habitat Limited Aquatic Comm	Trout Fishery	Warm Water Aquatic Comm	Fish Consumption	Navigation	Primary Body Contact Rec	Secondary Body Contact Rec	Public & Private Water Supply	Emergency Water Supply	High Quality Water	Outstanding Resource Water	Sensitive Water Supply
OK310840010070_00	Wild Horse Creek	10.88	R	3	2013	X	X				I	X		X						
OK310840010080_00	North Branch	18.97	R	3	2013	X	X		X			X			X					
OK310840010090_00	Dry Branch	5.45	R	3	2013	X	X				X	X		X						
OK310840010100_00	Hay Creek	13.42	R	3	2013	X	X				X	X		X		X				
OK310840010110_00	Cyclone Creek	6.47	R	3	2013	X	X				X	X		X						
OK310840010120_00	White Shield Creek	18.19	R	3	2013	I	X		I			X			X					
OK310840010130_00	Ninemile Creek	18.05	R	3	2013	I	I				I	X		X						
OK310840010140_00	Big Kiowa Creek	14.93	R	3	2013	X	X				X	X		X						
OK310840020010_00	Washita River	61.94	R	4a	2013	F	F				N	X		I		I				
OK310840020020_00	Sandstone Creek	14.59	R	5a	2013	F	N				F	X		N		I				
OK310840020040_00	Sandstone Creek, East Fork	9.57	R	3	2013	X	X				X	X		X						
OK310840020050_00	Currant Creek	8.04	R	3	2013	X	X				X	X		X						
OK310840020060_00	Taylor Lake	100	L	3	2016	X	X				X	X		X						
OK310840020070_00	Sandstone Creek	8.43	R	2	2013	I	X				F	X		X		X				
OK310840020080_00	Baker Lake	118	L	3	2016	X	X				X	X		X						
OK310840020090_00	Marshall Lake	80	L	3	2016	X	X				X	X		X						
OK310840020100_00	Beaverdam Creek	8.61	R	3	2013	X	X				X	X		X						
OK310840020110_00	Wild Horse Creek	11.28	R	3	2013	X	X				X	X		X						
OK310840020120_00	Dead Indian Creek	15.65	R	3	2013	X	X				X	X		X		X				
OK310840020130_00	Dead Indian Lake	79	L	3	2016	X	X				X	X		X						
OK310840020140_00	Sergeant Major Creek	11.55	R	3	2013	I	I		X			X			X	I				
OK310840020150_00	Dry Creek	5.33	R	3	2013	X	X				X	X		X						

F = Fully Supporting I = Insufficient Information **N = Not Supporting** X = Not Assessed

Waterbody ID	Waterbody Name	Size (Lake Acres or Stream Miles)	Type	Category	Monitoring Date	Aesthetic	Agriculture	Cool Water Aquatic Comm	Habitat Limited Aquatic Comm	Trout Fishery	Warm Water Aquatic Comm	Fish Consumption	Navigation	Primary Body Contact Rec	Secondary Body Contact Rec	Public & Private Water Supply	Emergency Water Supply	High Quality Water	Outstanding Resource Water	Sensitive Water Supply
OK310840020160_00	Sergeant Major Creek, East Fork	5.70	R	2	2013	F	F				X	X		X						
OK310840020170_00	Plum Creek	4.11	R	3	2013	X	X				X	X		X						
OK310840020180_00	Brokenleg Creek	8.00	R	3	2013	X	X				X	X		X						
OK310840020190_00	Croton Creek	16.14	R	3	2013	X	X				X	X		X		X				
OK310840020200_00	Croton Creek, East	7.30	R	3	2013	X	X				X	X		X						
OK310840020210_00	Rush Creek	16.33	R	3	2013	I	I				I	X		X		X				
OK310840020220_00	Croton Creek, Unnamed Trib of	3.91	R	3	2013	X	X				X	X		X						
OK310840020230_00	Skipout Lake (S-53)	47	L	3	2016	X	X				X	X		X						
OK310840020240_00	Spring Creek	5.90	R	5a	2013	I	F				N	X		N						
OK310840020250_00	Spring Creek Lake (S-42)	40	L	3	2016	X	X				X	X		X						
OK310840020260_00	Turkey Creek	8.14	R	3	2013	X	X				X	X		X						
OK310840020270_00	Trunk Creek	5.25	R	3	2013	X	X				X	X		X						
OK311100010020_00	Texoma Lake	15,743	L	5a	2012	F	F				N	X		I		I				
OK311100010030_00	Texoma Lake, Red River Arm, Lower	31,081	L	2	2014	F	F				I	X		I		I				
OK311100010040_00	McLaughlin Creek	2.37	R	3	2013	X	X				X	X		X						
OK311100010050_00	Caney Creek	5.28	R	3	2013	X	X				X	X		X						
OK311100010060_00	Happy Hollow Creek	2.05	R	3	2013	X	X				X	X		X						
OK311100010070_00	Buncombe Creek	9.90	R	3	2013	X	X				X	X		X						
OK311100010080_00	Texoma Lake, Red River Arm, Upper	11,466	L	5a	2012	I	F				N	X		I		I				
OK311100010090_00	Brier Creek	12.08	R	3	2013	X	X				X	X		X						
OK311100010100_00	House Creek	7.07	R	3	2013	X	X				X	X		X						
OK311100010110_00	Havani Creek	1.25	R	3	2013	X	X				X	X		X						

F = Fully Supporting I = Insufficient Information **N = Not Supporting** X = Not Assessed

Waterbody ID	Waterbody Name	Size (Lake Acres or Stream Miles)	Type	Category	Monitoring Date	Aesthetic	Agriculture	Cool Water Aquatic Comm	Habitat Limited Aquatic Comm	Trout Fishery	Warm Water Aquatic Comm	Fish Consumption	Navigation	Primary Body Contact Rec	Secondary Body Contact Rec	Public & Private Water Supply	Emergency Water Supply	High Quality Water	Outstanding Resource Water	Sensitive Water Supply	
OK311100010120_00	Little Hauani Creek	12.26	R	3	2013	X	X				X	X		X							
OK311100010130_00	Hauani Creek	10.03	R	3	2013	X	X				X	X		X		X					
OK311100010140_00	Hauani Lake	300	L	3	2016	X	X				X	X		X		X					
OK311100010150_00	Wilson Creek	12.68	R	3	2013	X	X				X	X		X							
OK311100010170_00	Pumpkin Creek	7.01	R	3	2013	X	X				X	X		X							
OK311100010180_00	Oil Creek	8.40	R	3	2013	X	X				X	X		X							
OK311100010190_00	Red River	47.84	R	2	2013	I	F				I	F		I		F					
OK311100010190_10	Red River	31.99	R	3	2013	X	X				X	X		X		X					
OK311100010190_20	Red River	46.43	R	5a	2013	I	N				N	N		N		N					
OK311100010190_30	Red River	10.36	R	3	2013	X	X				X	X		X		X					
OK311100010200_00	Corcoran Creek	11.75	R	3	2013	I	I				I	X		X							
OK311100010210_00	Leeper Lake	150	L	3	2016	X	X				X	X		X							
OK311100010220_00	Clouds Branch	9.02	R	3	2013	X	X				X	X		X							
OK311100010230_00	Bills Creek	8.43	R	5a	2013	I	X				I	X		N							
OK311100010240_00	Rock Creek	5.82	R	3	2013	X	X				X	X		X							
OK311100010250_00	Walnut Bayou	10.82	R	5a	2013	I	F				F	I		N		I					
OK311100010260_00	Dry Creek	7.23	R	3	2013	X	X				X	X		X							
OK311100010270_00	Coffeepot Creek	6.76	R	3	2013	X	X				X	X		X							
OK311100010290_00	Red Creek	17.42	R	5a	2013	F	F				N	X		N		I					
OK311100010295_00	Cat Creek	5.82	R	3	2013	X	X				X	X		X							
OK311100010300_00	Fleetwood Creek	10.91	R	5a	2013	I	F				N	X		N		I					
OK311100020010_10	Hickory Creek	37.28	R	5a	2013	I	F				F	I		N		I					

F = Fully Supporting I = Insufficient Information **N = Not Supporting** X = Not Assessed

Waterbody ID	Waterbody Name	Size (Lake Acres or Stream Miles)	Type	Category	Monitoring Date	Aesthetic	Agriculture	Cool Water Aquatic Comm	Habitat Limited Aquatic Comm	Trout Fishery	Warm Water Aquatic Comm	Fish Consumption	Navigation	Primary Body Contact Rec	Secondary Body Contact Rec	Public & Private Water Supply	Emergency Water Supply	High Quality Water	Outstanding Resource Water	Sensitive Water Supply	
OK311100020020_00	Anadarche Creek	2.28	R	3	2013	X	X				X	X		X		X					
OK311100020050_00	Anadarche Creek, East	3.18	R	3	2013	X	X				X	X		X		X					✓
OK311100020070_00	Fourche Maline Creek	4.56	R	3	2013	X	X				X	X		X		X					✓
OK311100020080_00	Anadarche Creek, West	4.51	R	3	2013	X	X				X	X		X		X					✓
OK311100020090_00	Lake Murray	5,458	L	5a	2012	F	F				N	X		F		F					✓
OK311100020100_00	Little Hickory Creek	9.13	R	3	2013	X	X				X	X		X							
OK311100020110_00	Hickory Creek, South Branch	7.28	R	3	2013	X	X				X	X		X							
OK311100020120_00	Spring Branch	6.10	R	3	2013	X	X				X	X		X							
OK311100030010_00	Walnut Bayou	14.97	R	3	2013	I	I				X	X		I		X					
OK311100030020_00	Simon Creek	19.84	R	2	2013	I	F				I	X		X		I					
OK311100030030_00	Simon Creek, North	5.44	R	3	2013	X	X				X	X		X							
OK311100030032_00	Sparks Branch	4.38	R	3	2013	X	X				X	X		X							
OK311100030040_00	Cherokee Creek	3.62	R	3	2013	X	X				X	X		X							
OK311100030050_00	Polecat Creek	5.32	R	3	2013	I	I				I	X		X							
OK311100030060_00	Bull Creek	7.04	R	3	2013	X	X		X			X			X						
OK311100030070_00	Walnut Creek (Walnut Bayou)	28.38	R	3	2013	I	I				I	X		X		I					
OK311100030080_00	Demijohn Creek	9.82	R	3	2013	X	X				X	X		X							
OK311100030090_00	Cottonwood Creek	11.37	R	3	2013	I	I				I	X		X		I					
OK311100030100_00	Red Oak Creek	4.62	R	3	2013	I	I				I	X		X							
OK311100030110_00	Oil Branch	0.84	R	2	2013	I	F				I	X		X							
OK311100030120_00	Oil Branch	5.01	R	3	2013	X	X				X	X		X							
OK311100030130_00	Healdton Municipal Lake	370	L	5a	2014	N	F				N	X		F		I					

F = Fully Supporting I = Insufficient Information **N = Not Supporting** X = Not Assessed

Waterbody ID	Waterbody Name	Size (Lake Acres or Stream Miles)	Type	Category	Monitoring Date	Aesthetic	Agriculture	Cool Water Aquatic Comm	Habitat Limited Aquatic Comm	Trout Fishery	Warm Water Aquatic Comm	Fish Consumption	Navigation	Primary Body Contact Rec	Secondary Body Contact Rec	Public & Private Water Supply	Emergency Water Supply	High Quality Water	Outstanding Resource Water	Sensitive Water Supply	
OK311100030140_00	Whiskey Creek	5.90	R	2	2013	I	F		X			X			X						
OK311100030150_00	Red Branch	3.76	R	3	2013	X	X				X	X		X							
OK311100030160_00	Rexroat Branch!	4.48	R	3	2013	X	I				I	X		X							
OK311100030170_00	Healdton Branch!	2.37	R	3	2013	I	I				I	X		X							
OK311100030180_00	Walnut Creek, Unnamed Tributary of	7.56	R	3	2013	X	X		X			X			X						
OK311100030190_00	Cottonwood Creek, Unnamed Tributary of	4.90	R	3	2013	X	X		X			X			X						
OK311100040010_00	Mud Creek	49.53	R	5a	2013	I	F				N	N		N		I					
OK311100040020_00	Clear Creek	15.91	R	3	2013	I	I				I	X		X		X					
OK311100040030_00	Mud Creek, North	27.87	R	3	2013	I	I		I			X		I		I					
OK311100040035_00	North Mud Creek, Unnamed Tributary of	1.42	R	3	2013	X	X		X			X			X						
OK311100040040_00	Post Oak Creek	11.07	R	3	2013	X	X				X	X		X							
OK311100040045_00	Oak Creek!	3.04	R	5c	2012	I	N				I	X		X							
OK311100040050_00	Long Branch	8.62	R	3	2013	X	X				X	X		X							
OK311100040060_00	Fox Branch	5.31	R	2	2018	F	I				I	X		X							
OK311100040070_00	Cottonwood Creek	7.33	R	2	2013	I	F				I	X		X							
OK311100040080_00	Mud Creek, Lower West	27.81	R	5a	2013	F	F				N	X		N							
OK311100040090_00	Post Oak Creek	7.53	R	5c	2013	I	N				I	X		X							
OK311100040100_00	Negro Creek	14.33	R	3	2013	I	I				I	X		X		I					
OK311100040110_00	Willow Branch	14.33	R	2	2013	I	F				I	X		X		I					
OK311100040120_00	Crooked Creek	9.69	R	3	2013	X	X				X	X		X		X					
OK311100040130_00	Deer Creek	13.63	R	3	2013	I	I				I	X		X		I					
OK311100040140_00	Deer Creek, South Fork	5.28	R	3	2013	I	I				I	X		X							

F = Fully Supporting I = Insufficient Information **N = Not Supporting** X = Not Assessed

Waterbody ID	Waterbody Name	Size (Lake Acres or Stream Miles)	Type	Category	Monitoring Date	Aesthetic	Agriculture	Cool Water Aquatic Comm	Habitat Limited Aquatic Comm	Trout Fishery	Warm Water Aquatic Comm	Fish Consumption	Navigation	Primary Body Contact Rec	Secondary Body Contact Rec	Public & Private Water Supply	Emergency Water Supply	High Quality Water	Outstanding Resource Water	Sensitive Water Supply
OK311100040150_00	Boardtree Creek	5.79	R	3	2018	I	I				I	X		X						
OK311100040155_00	Boardtree Creek, Unnamed Trib of	4.31	R	3	2018	I	I				I	X		X						
OK311100040160_00	Comanche Creek	7.80	R	3	2013	X	X				X	X		X						
OK311100040170_00	Comanche Lake	184	L	5a	2016	F	F				I	X		F						
OK311100040180_00	Mud Creek, East	13.86	R	3	2013	I	I				I	X		X						
OK311100040190_00	Weed Hollow Creek	3.70	R	3	2013	X	X				X	X		X						
OK311100040200_00	Mud Creek, West	14.07	R	3	2013	I	I				I	X		X		I				
OK311100040210_00	Pine Creek	10.96	R	2	2013	I	F				I	X		X						
OK311100040220_00	Mud Creek	17.96	R	3	2013	X	X				X	X		X						
OK311200000010_00	Red River	30.02	R	5a	2013	I	N				N	I		N		N				
OK311200000010_10	Red River	6.58	R	3	2013	X	X				X	X		X		X				
OK311200000013_00	Little Rain	7.20	R	3	2013	X	X				X	X		X						
OK311200000030_00	Beaver Creek	30.69	R	5a	2013	F	F				N	X		N		I				
OK311200000040_00	Hackberry Creek	5.38	R	3	2013	X	X				X	X		X						
OK311200000050_00	Squirrel Creek	7.54	R	3	2013	X	X				X	X		X						
OK311200000060_00	Cow Creek	25.73	R	4a	2013	F	F				F	I		N			F			
OK311200000070_00	Monument Creek	6.17	R	2	2013	I	F				I	X		X						
OK311200000080_00	Dry Creek	20.96	R	5a	2013	F	N				N	X		N		I				
OK311200000090_00	Cotton Creek	8.35	R	3	2013	X	X				X	X		X		X				
OK311200000100_00	Cow Creek, East	12.21	R	2	2013	X	X		X			X			X		F			
OK311200000110_00	Claridy Creek	8.43	R	5a	2013	N					N	X		X			F			
OK311200000120_00	Willow Creek	7.32	R	5a	2013	N	X				N	X		X						

F = Fully Supporting I = Insufficient Information **N = Not Supporting** X = Not Assessed

Waterbody ID	Waterbody Name	Size (Lake Acres or Stream Miles)	Type	Category	Monitoring Date	Aesthetic	Agriculture	Cool Water Aquatic Comm	Habitat Limited Aquatic Comm	Trout Fishery	Warm Water Aquatic Comm	Fish Consumption	Navigation	Primary Body Contact Rec	Secondary Body Contact Rec	Public & Private Water Supply	Emergency Water Supply	High Quality Water	Outstanding Resource Water	Sensitive Water Supply
OK31120000140_00	Jap Beaver Lake	65	L	3	2016	X	X				X	X		X						
OK31120000150_00	Whiskey Creek	20.47	R	3	2013	X	X				X	X		X						
OK31120000160_00	Cow Creek, East, Unnamed Tributary of	3.51	R	3	2013	X	X		X			X			X		X			
OK311210000010_00	Beaver Creek	46.89	R	3	2013	I	I				I	X		X		I				✓
OK311210000020_00	Waurika Lake	10.100	L	5a	2012	F	F				N	X		F		N				✓
OK311210000030_00	Walker Creek	10.02	R	5c	2013	I	N				I	X		X		I				✓
OK311210000040_00	Mills Creek	6.09	R	3	2013	X	X				X	X		X						
OK311210000050_00	Little Beaver Creek	39.49	R	4a	2013	F	F				F	X		N		I				✓
OK311210000060_00	Stage Stand Creek	12.94	R	3	2013	I	I				I	X		X		I				✓
OK311210000070_00	Rock Creek	9.36	R	3	2013	X	X				X	X		X						
OK311210000080_00	Hell Creek	9.88	R	3	2013	I	I				I	X		X		I				✓
OK311210000090_00	Buckhorn Creek	5.62	R	3	2013	X	X				X	X		X						
OK311210000100_00	Gooden Creek	14.47	R	3	2013	X	X				X	X		X						
OK311210000110_00	Dry Beaver Creek	14.26	R	3	2013	I	I				I	X		X						
OK311210000120_00	Armstrong Creek	9.20	R	2	2013	I	X				F	X		X						
OK311210000130_00	Ninemile Beaver Creek	20.49	R	3	2013	I	I				I	X		X		X				
OK311210000140_00	Whisky Creek	10.28	R	4a	2013	F	F				I	X		N						
OK311210000143_00	Whisky Creek, West	5.09	R	3	2013	I	X				X	X		X						
OK311210000150_00	Cottonwood Creek	7.21	R	5a	2013	I	N				I	X		N						
OK311300010010_00	Cache Creek	8.85	R	3	2013	I	I				I	X		X		I				
OK311300010020_00	Cache Creek, East	9.05	R	5a	2013	I	F				N	F		N		I				✓
OK311300010020_10	Cache Creek, East	17.11	R	5a	2013	I	F				N	N		N		I				✓

F = Fully Supporting I = Insufficient Information **N = Not Supporting** X = Not Assessed

Waterbody ID	Waterbody Name	Size (Lake Acres or Stream Miles)	Type	Category	Monitoring Date	Aesthetic	Agriculture	Cool Water Aquatic Comm	Habitat Limited Aquatic Comm	Trout Fishery	Warm Water Aquatic Comm	Fish Consumption	Navigation	Primary Body Contact Rec	Secondary Body Contact Rec	Public & Private Water Supply	Emergency Water Supply	High Quality Water	Outstanding Resource Water	Sensitive Water Supply	
OK311300010030_00	Temple Creek	4.25	R	3	2013	X	X				X	X		X							
OK311300010040_00	Mooney Creek	3.20	R	3	2013	X	X				X	X		X		X					✓
OK311300010050_00	Temple Lake (Mooney)	26	L	3	2016	X	X				X	X		X		X					✓
OK311300010060_00	Soldier Creek	9.66	R	3	2013	X	X				X	X		X							
OK311300010070_00	Walters Creek	4.70	R	3	2013	X	X				X	X		X		X					✓
OK311300010080_00	Walters Lake (Boyer)	148	L	5a	2012	N	F				N	X		F		F					✓
OK311300010090_00	Gravel Pits Creek!	4.14	R	3	2013	X	X				X	X		X							
OK311300010100_00	Cache Creek, Unnamed Trib of East	8.57	R	5c	2015	I	N				I	X		X							
OK311300020005_00	Sharon Stream	2.31	R	3	2013	X	X				X	X		X							
OK311300020010_00	Cache Creek, East	27.89	R	3	2013	X	X				X	X		X		X					
OK311300020010_05	Cache Creek, East	15.27	R	3	2013	X	X				X	X		X		X					
OK311300020010_10	Cache Creek, East	17.08	R	5a	2013	F	N				N	X		N		X					
OK311300020020_00	Snake Creek	19.80	R	3	2013	I	I				I	X		X							
OK311300020030_00	Ninemile Creek	9.55	R	3	2013	X	X				X	X		X							
OK311300020032_00	Ninemile Creek, Unnamed Tributary of	3.70	R	3	2013	X					X	X		X							
OK311300020034_00	Ninemile Creek	3.33	R	3	2018	I	I				I	X		X							
OK311300020040_00	Wolf Creek	10.20	R	2	2013	X	X				F	X		X		X					
OK311300020050_00	Wolf Creek, East Branch	7.58	R	3	2013	X	X				X	X		X							
OK311300020060_00	Wolf Creek, West Branch	10.81	R	3	2013	X	X				X	X		X							
OK311300020070_00	Numu Creek	9.72	R	3	2013	X	X				X	X		X							
OK311300020090_00	Wrattan Creek	6.24	R	3	2013	X	X				X	X		X							
OK311300020100_00	George Lake	150	L	3	2016	X	X				X	X		X							

F = Fully Supporting I = Insufficient Information **N = Not Supporting** X = Not Assessed

Waterbody ID	Waterbody Name	Size (Lake Acres or Stream Miles)	Type	Category	Monitoring Date	Aesthetic	Agriculture	Cool Water Aquatic Comm	Habitat Limited Aquatic Comm	Trout Fishery	Warm Water Aquatic Comm	Fish Consumption	Navigation	Primary Body Contact Rec	Secondary Body Contact Rec	Public & Private Water Supply	Emergency Water Supply	High Quality Water	Outstanding Resource Water	Sensitive Water Supply	
OK311300020110_00	Sitting Bear Creek	5.31	R	3	2013	X	X				X	X		X							
OK311300020120_00	Beef Creek	9.79	R	3	2013	X	X				X	X		X							
OK311300020130_00	Lime Creek	7.52	R	3	2013	X	X				X	X		X							
OK311300020140_00	Rock Creek	5.46	R	3	2013	X	X				X	X		X							
OK311300030010_10	Cache Creek, East	28.40	R	3	2013	X	X				X	X		X		X					✓
OK311300030020_00	Ellsworth Lake	5,600	L	5a	2012	F	F				N	X		F		N					✓
OK311300030030_00	Chandler Creek	10.50	R	2	2013	I	X				F	X		X		X					✓
OK311300030040_00	Tony Creek	5.73	R	3	2013	X	X				X	X		X		X					✓
OK311300030050_00	Mission Creek	12.91	R	3	2013	X	X				X	X		X		X					✓
OK311300030060_00	Box Elder Creek	9.95	R	3	2013	I	I				I	X		X		X					✓
OK311300030070_00	Tahoe Creek	16.79	R	5a	2013	N	N				N	X		N		N					✓
OK311300030080_00	Unnamed Tributary	6.73	R	3	2013	X	X				X	X		X		X					✓
OK311300040010_00	Medicine Creek	11.95	R	3	2013	X	X				X	X		X		X					
OK311300040020_00	Ketch Creek	12.81	R	3	2013	X	X				X	X		X							
OK311300040030_00	Deer Creek	3.21	R	3	2013	X	X				X	X		X							
OK311300040040_00	Little Medicine Creek	3.99	R	3	2013	X	X				X	X		X		X					✓
OK311300040050_00	Elmer Thomas Lake	334	L	5a	2014	F	F				N	N		F		F					✓
OK311300040060_00	Medicine Creek	17.71	R	5a	2013	F	F				F	X		N		I					✓
OK311300040070_00	Lawtonka Lake	2,398	L	5a	2014	F	F				I	X		F		N					✓
OK311300040080_00	Canyon Creek	7.63	R	3	2013	X	X				X	X		X		X					✓
OK311300040090_00	Cedar Creek	4.34	R	3	2013	X	X				X	X		X		X					✓
OK311300040100_00	Jimmy Creek	7.02	R	2	2013	X	X				F	X		X		X					✓

F = Fully Supporting I = Insufficient Information **N = Not Supporting** X = Not Assessed



Waterbody ID	Waterbody Name	Size (Lake Acres or Stream Miles)	Type	Category	Monitoring Date	Aesthetic	Agriculture	Cool Water Aquatic Comm	Habitat Limited Aquatic Comm	Trout Fishery	Warm Water Aquatic Comm	Fish Consumption	Navigation	Primary Body Contact Rec	Secondary Body Contact Rec	Public & Private Water Supply	Emergency Water Supply	High Quality Water	Outstanding Resource Water	Sensitive Water Supply	
OK311300040110_00	Medicine Creek, Unnamed Trib of	6.67	R	3	2013	X	X				X	X		X		X					✓
OK311310010010_00	Red River	88.02	R	5a	2013	I	N				N	N		N			F				
OK311310010020_00	Rabbit Creek	13.98	R	3	2013	I	I				I	X		X		X					
OK311310010025_00	Hound Creek	7.56	R	5c	2018	I	N				X	X		X							
OK311310010030_00	Bird Creek	4.16	R	3	2013	X	X				X	X		X							
OK311310010035_00	Red River, Unnamed Tributary of	4.60	R	3	2013	X	X		X			X			X						
OK311310010040_00	Blue Creek	15.54	R	3	2013	X	X				X	X		X		X					
OK311310010050_00	Curtis Creek	12.98	R	3	2013	I	I				I	X		X							
OK311310010060_00	Cooper Creek	11.64	R	3	2013	X	X				X	X		X							
OK311310010070_00	Suttle Creek	19.41	R	5a	2013	I	N				N	X			I						
OK311310010080_00	Bottle Creek	5.11	R	3	2013	X	X				X	X		X							
OK311310010080_01	Bottle Creek	3.60	R	3	2013	X	X				X	X		X							
OK311310010090_00	Suttle Creek, Unnamed Tributary of	9.32	R	3	2013	X	X		X			X			X						
OK311310010100_00	Grandma Ruth Creek	10.84	R	3	2013	X	X				X	X		X							
OK311310020010_00	Cache Creek, West	9.10	R	5a	2013	F	N				N	F		N		I					
OK311310020010_10	Cache Creek, West	19.17	R	5a	2013	F	F				N	X		N		I					
OK311310020020_00	Cache Creek, West	16.45	R	3	2013	X	X				I	X		X		X					
OK311310020020_10	Cache Creek, West	13.58	R	3	2013	X	X				X	X		X		X					
OK311310020030_00	Pecan Creek	29.91	R	3	2013	X	X				X	X		X		X					
OK311310020040_00	Spring Creek	10.25	R	3	2013	X	X				X	X		X							
OK311310020043_00	Molly's Creek	2.29	R	3	2013	X	X				X	X		X							
OK311310020050_00	Blue Beaver Creek	8.00	R	3	2013	X	X				X	X		X		X					

F = Fully Supporting I = Insufficient Information **N = Not Supporting** X = Not Assessed

Waterbody ID	Waterbody Name	Size (Lake Acres or Stream Miles)	Type	Category	Monitoring Date	Aesthetic	Agriculture	Cool Water Aquatic Comm	Habitat Limited Aquatic Comm	Trout Fishery	Warm Water Aquatic Comm	Fish Consumption	Navigation	Primary Body Contact Rec	Secondary Body Contact Rec	Public & Private Water Supply	Emergency Water Supply	High Quality Water	Outstanding Resource Water	Sensitive Water Supply
OK311310020060_00	Blue Beaver Creek	18.33	R	5a	2013	F	F				I	X		N		F				
OK311310020068_00	Rush Lake	53	L	5c	2018	X	X				X	N		X						
OK311310020070_00	Post Oak Creek	24.86	R	5a	2013	I	X				N	X		X		X				
OK311310020080_00	Little Post Oak Creek	23.15	R	3	2013	X	X				X	X		X						
OK311310020090_00	Sandy Creek	25.11	R	3	2013	X	X				X	X		X						
OK311310020100_00	Crater Creek	11.11	R	3	2013	X	X				X	X		X		X		✓		
OK311310020110_00	Rock Creek	8.78	R	3	2013	X	X				X	X		X						
OK311310020120_00	Quanah Creek	7.44	R	3	2013	X	X				X	X		X						
OK311310020130_00	Quanah Parker Lake	89	L	5c	2016	X	X				X	N		X						
OK311310020140_00	Cache Creek, West	8.47	R	2	2013	X	X				F	X		X		X		✓		
OK311310020150_00	Panther Creek	7.48	R	5a	2013	I	X				N	X		X		X		✓		
OK311310020160_00	Lost Lake	7	L	3	2016	X	X				X	X		X						
OK311310020170_00	French Lake	33	L	3	2016	X	X				X	X		X						
OK311310020180_00	Deer Creek	3.84	R	3	2013	X	X				X	X		X						
OK311310020190_00	Comanche Lake	46	L	3	2016	I	X				I	X		X						
OK311310020200_00	Grama Lake	94	L	3	2016	I	X				X	X		X						
OK311310020210_00	Kiowa Lake	9	L	3	2016	X	X				X	X		X						
OK311310030010_00	Deep Red Creek	57.29	R	5a	2013	F	N				N	X		N		I				
OK311310030020_00	Dry Red Creek	10.06	R	3	2013	I	I				I	X		X						
OK311310030030_00	Jack Creek	23.87	R	3	2013	I	I				I	X		X		X				
OK311310030031_00	Whites Creek	2.42	R	3	2013	X	X				X	X		X						
OK311310030032_00	Whites Lake	300	L	3	2016	X	X				X	X		X						

F = Fully Supporting I = Insufficient Information **N = Not Supporting** X = Not Assessed



Waterbody ID	Waterbody Name	Size (Lake Acres or Stream Miles)	Type	Category	Monitoring Date	Aesthetic	Agriculture	Cool Water Aquatic Comm	Habitat Limited Aquatic Comm	Trout Fishery	Warm Water Aquatic Comm	Fish Consumption	Navigation	Primary Body Contact Rec	Secondary Body Contact Rec	Public & Private Water Supply	Emergency Water Supply	High Quality Water	Outstanding Resource Water	Sensitive Water Supply
OK311310030040_00	Little Deep Red Creek	33.57	R	5a	2013	I	N				N	X		N		I				
OK311310030050_00	Brush Creek	11.64	R	5a	2013	N	N				N	X		N						
OK311310030070_00	Jack Creek, East	12.08	R	3	2013	X	X				X	X		X		X				
OK311310030080_00	Horse Creek	23.41	R	3	2013	X	X				X	X		X		X				
OK311310030090_00	Deadman Creek	16.60	R	3	2013	X	X				X	X		X		X				
OK311310030100_00	Coffin Creek	11.19	R	3	2013	X	X				X	X		X						
OK311310030110_00	Deep Red Creek	21.47	R	3	2013	I	I				I	X		X		X				
OK311310030120_00	Frederick Lake	925	L	5a	2016	N	I				N	X		F		F				
OK311310030130_00	Deep Red Creek, East Fork	9.71	R	3	2013	X	X				X	X		X						
OK311500010010_00	Red River	17.91	R	2	2013	X	X				X	X		X			F			
OK311500010020_00	Red River, North Fork	22.72	R	3	2013	X	X				X	X		X		X				
OK311500010020_10	Red River, North Fork	61.70	R	5a	2013	F	N				N	F		N		I				
OK311500010020_20	Red River, North Fork	2.96	R	3	2013	X	X				X	X		X		X				
OK311500010023_00	Maxwell's Creek	2.83	R	3	2013	X	X				X	X		X						
OK311500010030_00	White Creek	5.33	R	3	2013	X	X				X	X		X						
OK311500010040_00	White Lake	10	L	3	2016	X	X				X	X		X						
OK311500010042_00	Red Top	4.48	R	3	2013	X	X				X	X		X						
OK311500010050_00	Stinking Creek	17.44	R	5a	2013	F	N				N	X		N		N				
OK311500010055_00	Stinking Creek, Unnamed Tributary of	11.93	R	3	2013	X	X		X			X			X		X			
OK311500010060_00	Mimi Creek	2.57	R	3	2013	X	X				X	X		X						
OK311500010070_00	Red Hollow	1.75	R	3	2013	X	X				X	X		X						
OK311500010080_00	Otter Creek	23.13	R	5a	2013	I	N				N	X		N		I				

F = Fully Supporting I = Insufficient Information **N = Not Supporting** X = Not Assessed

Waterbody ID	Waterbody Name	Size (Lake Acres or Stream Miles)	Type	Category	Monitoring Date	Aesthetic	Agriculture	Cool Water Aquatic Comm	Habitat Limited Aquatic Comm	Trout Fishery	Warm Water Aquatic Comm	Fish Consumption	Navigation	Primary Body Contact Rec	Secondary Body Contact Rec	Public & Private Water Supply	Emergency Water Supply	High Quality Water	Outstanding Resource Water	Sensitive Water Supply	
OK311500010090_00	Owl Creek	7.70	R	3	2013	I	I				I	X		X							
OK311500010110_00	Tepee Creek	19.44	R	5a	2013	I	N				F	X		N							
OK311500020010_00	Otter Creek, East	20.21	R	3	2013	I	I				I	X		X							
OK311500020020_00	Telephone Creek	10.11	R	3	2013	X	X				X	X		X							
OK311500020030_00	Boggy Hollow Creek	5.62	R	3	2013	X	X				X	X		X							
OK311500020040_00	Otter Creek, West	6.61	R	5a	2013	F	F				N	X		N		F					
OK311500020050_00	Otter Creek, West	13.85	R	3	2013	X	X				X	X		X		X					✓
OK311500020060_00	Tom Steed Lake (Mountain Park)	6,400	L	5a	2014	I	F				N	X		F		N					✓
OK311500020070_00	Glen Creek	14.15	R	3	2013	I	I				I	X		X		X					✓
OK311500030005_00	Wolfpack	3.67	R	3	2013	X	X				X	X		X							
OK311500030010_00	Elk Creek	15.70	R	5a	2013	F	F				N	N		N		I					
OK311500030030_00	Elk Creek	7.85	R	3	2013	I	I				I	X		I		I					
OK311500030030_10	Elk Creek	62.97	R	3	2013	X	X		X			X			X						
OK311500030040_00	Little Elk Creek	15.40	R	5a	2013	F	F				F	X		N		I					
OK311500030050_00	Little Elk Creek	17.40	R	2	2013	I	F				I	X		X							
OK311500030060_00	Rocky (Hobart) Lake	347	L	5a	2012	N	F				N	X		F		N					✓
OK311500030070_00	Trail Creek	19.15	R	5a	2013	F	N				I	X		N		I					
OK311500030080_00	Spring Creek	8.96	R	3	2013	X	X				X	X		X		X					
OK311500030090_00	George Creek	4.17	R	3	2013	X	X				X	X		X							
OK311500030100_00	Sadler Creek	8.98	R	3	2013	I	I				I	X		X							
OK311500030110_00	Elk Creek, West	9.68	R	3	2013	I	I				I	X		X							
OK311500030120_00	Elk City Lake	240	L	5a	2014	I	F				N	X		F							

F = Fully Supporting I = Insufficient Information **N = Not Supporting** X = Not Assessed

Waterbody ID	Waterbody Name	Size (Lake Acres or Stream Miles)	Type	Category	Monitoring Date	Aesthetic	Agriculture	Cool Water Aquatic Comm	Habitat Limited Aquatic Comm	Trout Fishery	Warm Water Aquatic Comm	Fish Consumption	Navigation	Primary Body Contact Rec	Secondary Body Contact Rec	Public & Private Water Supply	Emergency Water Supply	High Quality Water	Outstanding Resource Water	Sensitive Water Supply
OK311510010010_10	Red River, North Fork	47.29	R	4a	2013	F	F				N	F		F		F				
OK311510010020_00	Altus Lake (Altus-Lugert)	6,260	L	5a	2014	F	F				N	X		I						
OK311510010030_00	Armstrong Creek	4.08	R	3	2013	X	X				X	X		X						
OK311510010040_00	Lake Creek	13.33	R	4a	2013	F	F				F	X		N						
OK311510010050_00	Boggy Creek	5.04	R	3	2013	I	I				I	X		X						
OK311510010060_00	Spring Creek	9.65	R	3	2013	X	X				X	X		X						
OK311510010070_00	Flat Creek	5.70	R	3	2013	X	X				X	X		X						
OK311510010080_00	Indian Creek	13.51	R	3	2013	X	X				X	X		X						
OK311510010090_00	Timber Creek	12.01	R	5a	2013	F	F				N	X		N		I				
OK311510010100_00	Coffee Bean Creek	6.82	R	3	2013	X	X				X	X		X						
OK311510010110_00	Spring Creek	6.16	R	3	2013	X	X				X	X		X						
OK311510010120_00	Timber Creek, East	5.11	R	3	2013	X	X				X	X		X						
OK311510010130_00	Timber Creek, West	5.89	R	3	2013	X	X				X	X		X						
OK311510020010_00	Red River, North Fork	37.86	R	5c	2013	I	I				N	X		X		X				
OK311510020020_00	Deep Creek	7.80	R	3	2013	X	X				X	X		X						
OK311510020030_00	Short Creek	9.58	R	3	2013	X	X				X	X		X						
OK311510020040_00	Sand Creek	13.05	R	5c	2013	I	X				N	X		X		I				
OK311510020050_00	Long Creek	17.28	R	3	2013	I	I				I	X		X		X				
OK311510020060_00	Turkey Creek	19.42	R	4a	2013	F	F				I	X		N		F				
OK311510020070_00	Starvation Creek	16.97	R	3	2013	I	I				I	X		X		X				
OK311510020080_00	Little Turkey Creek	15.89	R	3	2013	I	X				I	X		X						
OK311510020090_00	Buffalo Creek	20.32	R	5a	2013	F	N				F	X		N		I				

F = Fully Supporting I = Insufficient Information **N = Not Supporting** X = Not Assessed



Waterbody ID	Waterbody Name	Size (Lake Acres or Stream Miles)	Type	Category	Monitoring Date	Aesthetic	Agriculture	Cool Water Aquatic Comm	Habitat Limited Aquatic Comm	Trout Fishery	Warm Water Aquatic Comm	Fish Consumption	Navigation	Primary Body Contact Rec	Secondary Body Contact Rec	Public & Private Water Supply	Emergency Water Supply	High Quality Water	Outstanding Resource Water	Sensitive Water Supply	
OK311510020100_00	Buffalo Creek, West	7.90	R	3	2013	X	X				X	X		X							
OK311510020110_00	Middle Buffalo Creek	11.16	R	3	2013	X	X				X	X		X							
OK311510020120_00	Sweetwater Creek	16.43	R	5a	2013	F	N				F	X		N		I					
OK311510020130_00	Salt Creek	5.26	R	3	2013	I	I				I	X		X							
OK311510020140_00	Freezeout Creek	4.57	R	3	2013	X	X				X	X		X							
OK311510020150_00	Meridan Creek	8.52	R	3	2013	X	X				X	X		X							
OK311600010010_00	Red River	55.99	R	2	2013	X	X				X	X		X			F				
OK311600010020_00	Gypsum Creek	28.10	R	5a	2013	I	N				N	X		N		I					
OK311600010030_00	Mule Creek	5.98	R	3	2013	X	X				X	X		X							
OK311600010032_00	Mule Creek	6.74	R	3	2013	X	X				X	X		X							
OK311600010035_00	James Creek	5.64	R	3	2013	X	X				X	X		X							
OK311600010040_00	Sandy Creek (Lebos)	39.65	R	5a	2013	F	N		N			F			F		F				
OK311600010050_00	Sandy Creek, East Fork (Sandy)	14.16	R	3	2013	X	X				X	X		X							
OK311600010060_00	Sandy Creek, West Fork (Lebos)	13.22	R	3	2013	I	I		X			X			X						
OK311600010065_00	Lebos Creek, Unnamed Tributary of	2.30	R	3	2013	X	X		X			X			X						
OK311600010070_00	Bitter Creek	7.83	R	3	2013	I	I				I	X		X							
OK311600010080_00	Red River, Prairie Dog Town Fork	3.92	R	2	2013	X	X				X	X		X			F				
OK311600010085_00	Paradiagn	1.03	R	3	2013	X	X				X	X		X							
OK311600010090_00	Buck Creek	4.20	R	3	2013	I	I				I	X		X							
OK311600020010_00	Red River, Salt Fork	13.67	R	5a	2013	F	N				N	N		N		N					
OK311600020010_10	Red River, Salt Fork	69.63	R	5a	2013	I	F				F	N		N		F					
OK311600020030_00	West Canal	4.87	R	3	2013	X	X				X	X		X							

F = Fully Supporting I = Insufficient Information **N = Not Supporting** X = Not Assessed

Waterbody ID	Waterbody Name	Size (Lake Acres or Stream Miles)	Type	Category	Monitoring Date	Aesthetic	Agriculture	Cool Water Aquatic Comm	Habitat Limited Aquatic Comm	Trout Fishery	Warm Water Aquatic Comm	Fish Consumption	Navigation	Primary Body Contact Rec	Secondary Body Contact Rec	Public & Private Water Supply	Emergency Water Supply	High Quality Water	Outstanding Resource Water	Sensitive Water Supply
OK311600020060_00	Turkey Creek	51.64	R	5a	2013	I	N				N	X		N		I				
OK311600020070_00	Horse Branch	21.29	R	3	2013	I	I				I	X		X						
OK311600020080_00	Spring Branch	6.55	R	3	2013	X	X				X	X		X						
OK311600020090_00	Cottonwood Creek	13.22	R	3	2013	X	X				X	X		X						
OK311600020110_00	Bitter Creek	3.60	R	5a	2013	X	X				X	N			X		F			
OK311600020110_05	Bitter Creek	7.80	R	5a	2013	F	N		N			N			N		F			
OK311600020110_10	Bitter Creek	18.57	R	5a	2013	X	X		X			N			X		F			
OK311600020115_00	Ronnie's Run	3.70	R	3	2013	X	X				X	X		X						
OK311600020120_00	Fish Creek	5.11	R	3	2013	X	X				X	X		X						
OK311600020130_00	Mulberry Creek	6.37	R	3	2013	I	I				I	X		X						
OK311600020140_00	Cave Creek	13.69	R	4a	2013	F	F				I	X		N						
OK311600020150_00	Horse Creek	5.17	R	3	2013	X	X				X	X		X						
OK311600020160_00	Hall Lake Creek	2.50	R	3	2013	X	X				X	X		X						
OK311600020170_00	Hall Lake	50	L	3	2016	X	X				X	X		X						
OK311600020180_00	Bear Creek	5.69	R	3	2013	I	I				I	X		X						
OK311800000010_00	Red River, Elm Fork	36.63	R	5a	2013	F	F				N	N		N		I				
OK311800000010_10	Red River, Elm Fork	25.69	R	5a	2013	F	N				N	I		I		I				
OK311800000015_00	Tarheel	4.83	R	3	2013	X	X				X	X		X						
OK311800000020_00	Left Ear creek	1.30	R	3	2013	X	X				X	X		X						
OK311800000030_00	Tittle Creek	7.77	R	3	2013	X	X				X	X		X						
OK311800000035_00	Good Golly	1.58	R	3	2013	X	X				X	X		X						
OK311800000040_00	Haystack Creek	43.06	R	5a	2013	F	N				N	X		N		I				

F = Fully Supporting I = Insufficient Information **N = Not Supporting** X = Not Assessed

Waterbody ID	Waterbody Name	Size (Lake Acres or Stream Miles)	Type	Category	Monitoring Date	Aesthetic	Agriculture	Cool Water Aquatic Comm	Habitat Limited Aquatic Comm	Trout Fishery	Warm Water Aquatic Comm	Fish Consumption	Navigation	Primary Body Contact Rec	Secondary Body Contact Rec	Public & Private Water Supply	Emergency Water Supply	High Quality Water	Outstanding Resource Water	Sensitive Water Supply	
OK31180000045_00	Rising Dawn	2.64	R	3	2013	X	X				X	X		X							
OK31180000050_00	Sleep John Creek	10.05	R	3	2013	X	X				X	X		X							
OK31180000060_00	Station Creek	10.58	R	5a	2013	F	N				F	X		N							
OK31180000070_00	Deer Creek	22.21	R	5a	2013	F	N				N	X		N		F					
OK31180000080_00	Sulphur Creek	10.21	R	3	2013	X	X				X	X		X							
OK31180000090_00	Root Creek	5.14	R	3	2013	X	X				X	X		X							
OK31180000100_00	Dos Hollis Lake	50	L	3	2016	X	X				X	X		X							
OK31180000110_00	Grape Creek	15.43	R	3	2013	X	X				X	X		X							
OK31180000120_00	Hackbery Creek	2.09	R	3	2013	X	X				X	X		X							
OK31180000130_00	Fish Creek	16.84	R	5a	2013	F	N				F	X		N		I					
OK31180000140_00	Minnow Creek	4.27	R	3	2013	X	X				X	X		X							
OK31180000150_00	Bull Creek	14.40	R	3	2013	X	X				X	X		X		X					
OK31180000160_00	Elm Creek	5.38	R	3	2013	X	X				X	X		X							
OK31180000170_00	Elm Creek, West	12.77	R	5a	2013	F	I				I	X		N		I					

F = Fully Supporting I = Insufficient Information **N = Not Supporting** X = Not Assessed

Waterbody ID	Waterbody Name	Size (Lake Acres or Stream Miles)	Type	Category	Monitoring Date	Aesthetic	Agriculture	Cool Water Aquatic Comm	Habitat Limited Aquatic Comm	Trout Fishery	Warm Water Aquatic Comm	Fish Consumption	Navigation	Primary Body Contact Rec	Secondary Body Contact Rec	Public & Private Water Supply	Emergency Water Supply	High Quality Water	Outstanding Resource Water	Sensitive Water Supply
OK410100010010_00	Red River	13.36	R	3	2014	X	X				X	X		X		X				
OK410100010010_10	Red River	22.99	R	5a	2014	F	F				N	N		F		I				
OK410100010010_20	Red River	13.76	R	3	2014	X	X				X	X		X		X				
OK410100010010_30	Red River	12.83	R	3	2014	X	X				X	X		X		X				
OK410100010010_40	Red River	11.18	R	3	2014	X	X				X	X		X		X				
OK410100010010_50	Red River	7.03	R	3	2014	X	X				X	X		X		X				
OK410100010020_00	Breedlove Lake	1	L	3	2016	X	X				X	X		X						
OK410100010030_00	Bailey Cutoff Oxbow Lake	1	L	3	2016	X	X				X	X		X						
OK410100010040_00	Caney Lake	1	L	3	2016	X	X				X	X		X						
OK410100010050_00	Norwood Creek	20.15	R	5a	2014	F	F				N	X		I		X				
OK410100010060_00	Push Creek	11.58	R	3	2014	X	X				X	X		X						
OK410100010070_00	Norwood Creek, Trib	1.61	R	3	2014	X	X				X	X		X						
OK410100010080_00	Ward Lake	331	L	3	2016	X	X				X	X		X						
OK410100010090_00	Clear Lake	1	L	3	2016	X	X				X	X		X						
OK410100010100_00	1908 Cutoff Oxbow Lake	1	L	3	2016	X	X				X	X		X						
OK410100010110_00	Whitaker Bend Cutoff Oxbow Lake	1	L	3	2016	X	X				X	X		X						
OK410100010120_00	Holly Branch	9.93	R	3	2014	X	X				X	X		X						
OK410100010130_00	Deadman Lake Creek	0.40	R	3	2014	X	X				X	X		X						
OK410100010140_00	Deadman Lake	1	L	3	2016	X	X				X	X		X						
OK410100010150_00	Grassy Lake	1	L	3	2016	X	X				X	X		X						
OK410100010160_00	Holly Branch Lake	1	L	3	2016	X	X				X	X		X						
OK410100010170_00	Forty-One Cutoff Oxbow Lake	1	L	3	2016	X	X				X	X		X						

F = Fully Supporting I = Insufficient Information **N = Not Supporting** X = Not Assessed



Waterbody ID	Waterbody Name	Size (Lake Acres or Stream Miles)	Type	Category	Monitoring Date	Aesthetic	Agriculture	Cool Water Aquatic Comm	Habitat Limited Aquatic Comm	Trout Fishery	Warm Water Aquatic Comm	Fish Consumption	Navigation	Primary Body Contact Rec	Secondary Body Contact Rec	Public & Private Water Supply	Emergency Water Supply	High Quality Water	Outstanding Resource Water	Sensitive Water Supply	
OK410100010180_00	Waterfall Creek	8.92	R	3	2014	X	X				X	X		X							
OK410100010190_00	Mintubbe Lake	1	L	3	2016	X	X				X	X		X							
OK410100010210_00	U. T. Waterfall Creek Lake	1	L	3	2016	X	X				X	X		X							
OK410100010230_00	Boss Creek	8.74	R	3	2014	X	X				X	X		X							
OK410100010240_00	Charles Lake Creek	2.77	R	3	2014	X	X				X	X		X							
OK410100010250_00	Charles Lake	1	L	3	2016	X	X				X	X		X							
OK410100010260_00	Old River Oxbow Lake	1	L	3	2016	X	X				X	X		X							
OK410100010270_00	Fish Pond Lake	1	L	3	2016	X	X				X	X		X							
OK410100010280_00	Gilford Lake	1	L	3	2016	X	X				X	X		X							
OK410100010290_00	Bryarly Lake	1	L	3	2016	X	X				X	X		X							
OK410100010300_00	Colbert Lake	1	L	3	2016	X	X				X	X		X							
OK410100010310_00	Red Lake	1	L	3	2016	X	X				X	X		X							
OK410100010320_00	Horseshoe Lake, South	1	L	3	2016	X	X				X	X		X							
OK410100010330_00	Horseshoe Lake, North	1	L	3	2016	X	X				X	X		X							
OK410100010340_00	Waterhole Creek	16.61	R	5a	2014	F	F				N	X		I		X					
OK410100010360_00	Lick-Skillet Lake	1	L	3	2016	X	X				X	X		X							
OK410100010370_00	Bad Branch	2.93	R	3	2014	X	X				X	X		X							
OK410100010380_00	Perry Creek	6.77	R	3	2014	X	X				X	X		X							
OK410100010390_00	Bokchito Creek	7.44	R	3	2014	X	X				X	X		X							
OK410100010400_00	Whitegrass Creek	7.93	R	3	2014	X	X				X	X		X							
OK410100010420_00	Garvin Creek	5.54	R	3	2014	X	X				X	X		X							
OK410100010440_00	Clear Lake	1	L	3	2016	X	X				X	X		X							

F = Fully Supporting I = Insufficient Information **N = Not Supporting** X = Not Assessed



Waterbody ID	Waterbody Name	Size (Lake Acres or Stream Miles)	Type	Category	Monitoring Date	Aesthetic	Agriculture	Cool Water Aquatic Comm	Habitat Limited Aquatic Comm	Trout Fishery	Warm Water Aquatic Comm	Fish Consumption	Navigation	Primary Body Contact Rec	Secondary Body Contact Rec	Public & Private Water Supply	Emergency Water Supply	High Quality Water	Outstanding Resource Water	Sensitive Water Supply
OK410100010450_00	Buzzard Creek	11.55	R	3	2014	X	X				X	X		X						
OK410100010456_00	Millerton Tribl	2.45	R	4a	2014	X	X		N			X			X					
OK410100010460_00	Garland Creek	6.09	R	3	2014		X				X	X		X						
OK410100010470_00	Valiant Creek	1.92	R	3	2014	X	X		X			X			X					
OK410100010480_00	Clear Creek	2.51	R	3	2014	X	X				X	X		X						
OK410100010490_00	Clear Creek	9.34	R	3	2014	I	I				I	X		X						
OK410100010500_00	Doaksville Creek	8.36	R	3	2014	X	X				X	X		X						
OK410100020010_00	Walnut Bayou	4.19	R	3	2014	X	X				X	X		X						
OK410100020020_00	Line Creek	2.99	R	3	2014	X	X				X	X		X						
OK410100020030_00	McKinney Creek	9.67	R	3	2014	X	X				X	X		X						
OK410100020040_00	Sandy Creek	2.27	R	3	2014	X	X				X	X		X						
OK410100020050_00	Yellow Branch	3.60	R	3	2014	X	X				X	X		X						
OK410100020060_00	Surratt Branch	4.88	R	3	2014	X	X				X	X		X						
OK410100020070_00	Parker Creek	6.51	R	3	2014	X	X				X	X		X						
OK410100020080_00	Pine Creek	6.86	R	3	2014	X	X				X	X		X						
OK410200010010_00	Little River	19.74	R	3	2014	X	X	X				X		X		X		✓		
OK410200010020_00	Buck Creek	12.93	R	3	2014	X	X				X	X		X						
OK410200010030_00	Camp Creek	1.10	R	3	2014	X	X				X	X		X						
OK410200010050_00	Red Branch	3.08	R	3	2014	X	X				X	X		X						
OK410200010060_00	Ponka Bok Creek	5.85	R	3	2014	X	X				X	X		X						
OK410200010080_00	Black Creek	5.11	R	3	2014	X	X				X	X		X						
OK410200010090_00	Crooked Creek	2.96	R	3	2014	X	X				X	X		X						

F = Fully Supporting I = Insufficient Information **N = Not Supporting** X = Not Assessed



Waterbody ID	Waterbody Name	Size (Lake Acres or Stream Miles)	Type	Category	Monitoring Date	Aesthetic	Agriculture	Cool Water Aquatic Comm	Habitat Limited Aquatic Comm	Trout Fishery	Warm Water Aquatic Comm	Fish Consumption	Navigation	Primary Body Contact Rec	Secondary Body Contact Rec	Public & Private Water Supply	Emergency Water Supply	High Quality Water	Outstanding Resource Water	Sensitive Water Supply
OK410200010100_00	Forked Lake	1	L	3	2016	X	X				X	X		X						
OK410200010120_00	Goodwater Creek	7.68	R	3	2014	X	X				X	X		X						
OK410200010130_00	Terrapin Creek	5.16	R	3	2014	X	X				X	X		X						
OK410200010140_00	Crooked Creek	10.94	R	3	2014	X	X				X	X		X						
OK410200010150_00	Yanubbe Creek	10.53	R	3	2014	I	I	I				X		X		X				
OK410200010155_00	Yanubbe Creek, Unnamed Tributary of	2.52	R	3	2014	X	X		X			X			X					
OK410200010160_00	Coon Creek	5.61	R	3	2014	X	X				X	X		X						
OK410200010170_00	Yanubbee Creek, West Fork	1.97	R	3	2014	X	X				X	X		X						
OK410200010180_00	Yanubbee Creek, East Fork	2.16	R	3	2014	X	X				X	X		X						
OK410200010190_00	Yanubbee Creek, Middle Fork	2.16	R	3	2014	X	X				X	X		X						
OK410200010200_00	Little River	8.20	R	5a	2014	I	F	N				I		F		F		✓		
OK410200010200_10	Little River	24.14	R	5a	2014	F	F	N				F		F		F		✓		
OK410200010210_00	Mud Creek	17.66	R	5a	2014	I	I				N	I			X		F			
OK410200010218_00	Mud Creek, Unnamed Tributary of	0.70	R	3	2014	X	X		X			X			X					
OK410200010220_00	Rock Creek	4.97	R	3	2014	X	X				X	X		X		X				
OK410200010230_00	Yashoo Creek	19.80	R	3	2014	I	I	I				X		X		X				
OK410200010250_00	Long Branch	2.32	R	3	2014	I	I				X	X		X		I				
OK410200010260_00	Holly Creek	9.62	R	3	2014	X	X				X	X		X						
OK410200010280_00	Salt Creek	3.95	R	3	2014	X	X				X	X		X						
OK410200010300_00	Pine Lake	1	L	3	2016	X	X				X	X		X						
OK410200010320_00	Campbell Creek	2.30	R	3	2014	X	X				X	X		X						
OK410200010330_00	Boktuklo Creek	9.25	R	3	2014	X	X				X	X		X						

F = Fully Supporting I = Insufficient Information **N = Not Supporting** X = Not Assessed



Waterbody ID	Waterbody Name	Size (Lake Acres or Stream Miles)	Type	Category	Monitoring Date	Aesthetic	Agriculture	Cool Water Aquatic Comm	Habitat Limited Aquatic Comm	Trout Fishery	Warm Water Aquatic Comm	Fish Consumption	Navigation	Primary Body Contact Rec	Secondary Body Contact Rec	Public & Private Water Supply	Emergency Water Supply	High Quality Water	Outstanding Resource Water	Sensitive Water Supply	
OK410200010340_00	Courthouse Creek	6.71	R	3	2014	X	X				X	X		X							
OK410200020010_00	Caney Creek, North	9.27	R	3	2014	X	X				X	X		X							
OK410200020020_00	White Oak Creek	6.11	R	3	2014	X	X				X	X		X							
OK410200020030_00	Caney Creek, South	5.86	R	3	2014	X	X				X	X		X							
OK410200020040_00	Caney Creek, Middle	4.25	R	3	2014	X	X				X	X		X							
OK410200030010_00	Rock Creek	12.35	R	5a	2014	I	F	N				X		I		X					
OK410200030020_00	Cane Creek	4.69	R	3	2014	X	X				X	X		X							
OK410200030030_00	Twomile Creek	4.33	R	3	2014	X	X				X	X		X							
OK410200030040_00	Slate Creek	2.76	R	3	2014	X	X				X	X		X							
OK410200030050_00	Prairie Branch	2.27	R	3	2014	X	X				X	X		X							
OK410200030060_00	Pero Creek	7.10	R	3	2014	X	X				X	X		X							
OK410200030070_00	Little Rock Creek	4.16	R	3	2014	X	X				X	X		X							
OK410200030080_00	Rock Creek, Middle	4.29	R	3	2014	X	X				X	X		X							
OK410200030090_00	Rock Creek, West Fork	2.89	R	3	2014	X	X				X	X		X							
OK410200030100_00	Robinson Creek	8.91	R	3	2014	X	X				X	X		X							
OK410200030110_00	Ash Creek	5.36	R	3	2014	X	X				X	X		X							
OK410200030120_00	Bull Creek	2.90	R	3	2014	X	X				X	X		X							
OK410200030130_00	Cedar Branch	1.27	R	3	2014	X	X				X	X		X							
OK410200030140_00	Rough Creek	5.90	R	3	2014	X	X				X	X		X							
OK410200030150_00	Kings Branch	2.35	R	3	2014	X	X				X	X		X							
OK410210010010_00	Little River	14.41	R	3	2014	X	X	X				X		X		X		✓			
OK410210010030_00	Sand Creek	3.85	R	3	2014	X	X				X	X		X							

F = Fully Supporting I = Insufficient Information **N = Not Supporting** X = Not Assessed



Waterbody ID	Waterbody Name	Size (Lake Acres or Stream Miles)	Type	Category	Monitoring Date	Aesthetic	Agriculture	Cool Water Aquatic Comm	Habitat Limited Aquatic Comm	Trout Fishery	Warm Water Aquatic Comm	Fish Consumption	Navigation	Primary Body Contact Rec	Secondary Body Contact Rec	Public & Private Water Supply	Emergency Water Supply	High Quality Water	Outstanding Resource Water	Sensitive Water Supply
OK410210010040_00	Wheelock Creek	3.46	R	3	2014	X	X				X	X		X						
OK410210010050_00	Martin Creek	3.99	R	3	2014	X	X				X	X		X						
OK410210010060_00	Horse Head Creek	8.85	R	2	2014	I	I				F	X		X		X				
OK410210010065_00	Horse Head Creek, Unnamed Tributary of	1.33	R	3	2014	X	X		X			X			X					
OK410210010070_00	Cypress Creek	20.73	R	5a	2014	I	F	N				X		I		X		✓		
OK410210010080_00	Rock Creek	6.42	R	3	2014	X	X				X	X		X						
OK410210010090_00	Wolf Creek	4.21	R	3	2014	X	X				X	X		X						
OK410210010100_00	Cypress Creek, North Fork	4.50	R	3	2014	X	X	X				X		X		X		✓		
OK410210010110_00	White Oak Creek	6.43	R	3	2014	I	I				I	X		X						
OK410210010120_00	Sand Springs Branch	3.43	R	3	2014	X	X				X	X		X						
OK410210010130_00	Little White Oak Creek	2.79	R	3	2014	X	X				X	X		X						
OK410210010140_00	Stevens Creek	5.25	R	3	2014	X	X				X	X		X						
OK410210020010_00	Little River	3.90	R	3	2014	I	X	X				X		X		X		✓		
OK410210020020_00	Pine Creek Lake	3,750	L	5a	2012	F	F				N	N		F		F		✓		
OK410210020030_00	Pine Creek	6.01	R	3	2014	X	X	X				X		X		X		✓		
OK410210020040_00	Big Branch	2.44	R	3	2014	X	X				X	X		X						
OK410210020050_00	Rock Creek	4.46	R	3	2014	X	X				X	X		X						
OK410210020070_00	Long Creek	6.07	R	3	2014	X	X				X	X		X						
OK410210020080_00	Wilson Creek	6.77	R	3	2014	X	X				X	X		X						
OK410210020090_00	Long Creek, North	3.28	R	3	2014	X	X				X	X		X						
OK410210020100_00	Long Creek, South	2.60	R	3	2014	X	X				X	X		X						
OK410210020110_00	Turkey Creek	11.77	R	3	2014	X	X				X	X		X						

F = Fully Supporting I = Insufficient Information **N = Not Supporting** X = Not Assessed



Waterbody ID	Waterbody Name	Size (Lake Acres or Stream Miles)	Type	Category	Monitoring Date	Aesthetic	Agriculture	Cool Water Aquatic Comm	Habitat Limited Aquatic Comm	Trout Fishery	Warm Water Aquatic Comm	Fish Consumption	Navigation	Primary Body Contact Rec	Secondary Body Contact Rec	Public & Private Water Supply	Emergency Water Supply	High Quality Water	Outstanding Resource Water	Sensitive Water Supply	
OK410210020120_00	Turkey Creek, North	4.69	R	3	2014	X	X				X	X		X							
OK410210020130_00	Little Turkey Creek	5.20	R	3	2014	X	X				X	X		X							
OK410210020140_00	Little River	24.68	R	5a	2014	F	F	N				N		F		F		✓			
OK410210020140_10	Little River	2.57	R	3	2014	X	X	X				X		X		X		✓			
OK410210020150_00	Terrapin Creek	13.47	R	5c	2014	F	F	N				X		I		X		✓			
OK410210020160_00	Deer Creek	4.73	R	3	2014	X	X				X	X		X							
OK410210020170_00	Terrapin Creek, West	12.45	R	3	2014	X	X				X	X		X							
OK410210020180_00	Terrapin Creek, Middle	5.66	R	3	2014	X	X				X	X		X							
OK410210020190_00	Terrapin Creek, East	6.46	R	3	2014	X	X				X	X		X							
OK410210020200_00	Salt Creek	5.16	R	3	2014	X	X				X	X		X							
OK410210020210_00	Houston Creek	4.68	R	3	2014	X	X	X				X		X		X		✓			
OK410210020220_00	Rain Creek	4.33	R	3	2014	X	X				X	X		X							
OK410210020230_00	Can Creek	3.57	R	3	2014	X	X				X	X		X							
OK410210020240_00	Caney Creek	11.09	R	3	2014	I	I	X				X		X							
OK410210020250_00	Rock Pen Creek	5.27	R	3	2014	X	X				X	X		X							
OK410210020260_00	Holly Creek	7.23	R	3	2014	I	I				I	X		X							
OK410210020270_00	Holly Creek, South	6.38	R	3	2014	X	X				X	X		X							
OK410210020280_00	Devil's Backbone Creek	3.52	R	3	2014	X	X				X	X		X							
OK410210020290_00	Holly Creek, North	6.58	R	3	2014	X	X				X	X		X							
OK410210020300_00	Cloudy Creek	25.63	R	5a	2014	F	F	N				X		I		X		✓			
OK410210020310_00	Big Branch	2.24	R	3	2014	X	X				X	X		X							
OK410210020320_00	Brushy Creek	8.62	R	3	2014	X	X				X	X		X							

F = Fully Supporting I = Insufficient Information **N = Not Supporting** X = Not Assessed



Waterbody ID	Waterbody Name	Size (Lake Acres or Stream Miles)	Type	Category	Monitoring Date	Aesthetic	Agriculture	Cool Water Aquatic Comm	Habitat Limited Aquatic Comm	Trout Fishery	Warm Water Aquatic Comm	Fish Consumption	Navigation	Primary Body Contact Rec	Secondary Body Contact Rec	Public & Private Water Supply	Emergency Water Supply	High Quality Water	Outstanding Resource Water	Sensitive Water Supply	
OK410210020330_00	Bullpen Creek	3.24	R	3	2014	X	X				X	X		X							
OK410210020340_00	Brushy Creek, North	5.02	R	3	2014	X	X				X	X		X							
OK410210020350_00	Dog Creek	3.62	R	3	2014	X	X				X	X		X							
OK410210020360_00	Harris Creek	3.11	R	3	2014	X	X				X	X		X							
OK410210020370_00	Bear Canyon Creek	4.02	R	3	2014	X	X				X	X		X							
OK410210020380_00	Pickens Creek	11.21	R	3	2014	I	I				I	X		X							
OK410210020390_00	Buzzard Creek	4.14	R	3	2014	X	X				X	X		X							
OK410210020400_00	Pickens Creek, North	4.83	R	3	2014	X	X				X	X		X							
OK410210020410_00	Harris Creek	4.56	R	3	2014	X	X				X	X		X							
OK410210020420_00	Harris Creek, North	3.88	R	3	2014	X	X				X	X		X							
OK410210020430_00	Jack Creek	7.68	R	3	2014	X	X	X				X		X		X		✓			
OK410210020450_00	Watson Creek	6.03	R	3	2014	I	I				I	X		X							
OK410210020460_00	Watson Creek, North	4.55	R	3	2014	X	X				X	X		X							
OK410210020470_00	Watson Creek, South	4.03	R	3	2014	X	X				X	X		X							
OK410210030010_00	Little River	39.68	R	3	2014	X	X	X				X		X		X		✓			
OK410210030020_00	Little River, Black Fork	31.00	R	5a	2014	I	F	N				X		I		X		✓			
OK410210030030_00	Cripple Creek	10.91	R	3	2014	X	X				X	X		X							
OK410210030040_00	Buzzard Creek	5.97	R	3	2014	X	X				X	X		X							
OK410210030050_00	Hardy Creek	4.42	R	3	2014	X	X				X	X		X							
OK410210030060_00	Long Creek	7.58	R	3	2014	X	X				X	X		X							
OK410210030070_00	Garland Creek	6.81	R	3	2014		X				X	X		X							
OK410210030080_00	Davis Branch	4.60	R	3	2014	X	X				X	X		X							

F = Fully Supporting I = Insufficient Information **N = Not Supporting** X = Not Assessed



Waterbody ID	Waterbody Name	Size (Lake Acres or Stream Miles)	Type	Category	Monitoring Date	Aesthetic	Agriculture	Cool Water Aquatic Comm	Habitat Limited Aquatic Comm	Trout Fishery	Warm Water Aquatic Comm	Fish Consumption	Navigation	Primary Body Contact Rec	Secondary Body Contact Rec	Public & Private Water Supply	Emergency Water Supply	High Quality Water	Outstanding Resource Water	Sensitive Water Supply
OK410210030090_00	Paley Creek	4.74	R	3	2014	X	X				X	X		X						
OK410210030100_00	Le Flore Creek	3.83	R	3	2014	X	X				X	X		X						
OK410210030110_00	Polecat Creek	2.14	R	3	2014	X	X				X	X		X						
OK410210030120_00	Wildhorse Creek	8.21	R	3	2014	X	X				X	X		X						
OK410210030130_00	Uphill Creek	5.01	R	3	2014	X	X				X	X		X						
OK410210030140_00	Cedar Creek	2.86	R	3	2014	X	X				X	X		X						
OK410210030150_00	Honobia Creek	22.20	R	3	2014	I	I				I	X		X						
OK410210030160_00	Crane Hollow Creek	3.55	R	3	2014	X	X				X	X		X						
OK410210030170_00	Dutchman Ridge Creek	2.79	R	3	2014	X	X				X	X		X						
OK410210030180_00	Deadman Hollow Creek	4.52	R	3	2014	X	X				X	X		X						
OK410210030190_00	Brushy Creek	4.57	R	3	2014	X	X				X	X		X						
OK410210030200_00	Holly Creek	4.06	R	3	2014	X	X				X	X		X						
OK410210030220_00	Cowhead Divide Creek	2.53	R	3	2014	X	X				X	X		X						
OK410210030230_00	Little Rock Creek	6.69	R	3	2014	X	X				X	X		X						
OK410210030240_00	Fisher Branch	3.08	R	3	2014	X	X				X	X		X						
OK410210030260_00	Cedar Creek	2.77	R	3	2014	X	X				X	X		X						
OK410210030270_00	Rock Creek	5.28	R	3	2014	X	X				X	X		X						
OK410210040010_00	Little River, Mountain Fork	8.73	R	3	2014	X	X	X				X		X		X		✓		
OK410210040010_10	Little River, Mountain Fork	1.14	R	5a	2012	F	F			N		N		F		F		✓		
OK410210040020_00	Luksuklo Creek	14.70	R	3	2014	X	X				X	X		X						
OK410210040030_00	Lick Creek	8.98	R	3	2014	X	X				X	X		X						
OK410210040040_00	Lick Creek Branch	1.66	R	3	2014	X	X				X	X		X						

F = Fully Supporting I = Insufficient Information **N = Not Supporting** X = Not Assessed



Waterbody ID	Waterbody Name	Size (Lake Acres or Stream Miles)	Type	Category	Monitoring Date	Aesthetic	Agriculture	Cool Water Aquatic Comm	Habitat Limited Aquatic Comm	Trout Fishery	Warm Water Aquatic Comm	Fish Consumption	Navigation	Primary Body Contact Rec	Secondary Body Contact Rec	Public & Private Water Supply	Emergency Water Supply	High Quality Water	Outstanding Resource Water	Sensitive Water Supply
OK410210040050_00	Little River, Mountain Fork	9.08	R	3	2014	X	X			X		X		X		X		✓		
OK410210040060_00	Cooper Creek	6.16	R	3	2014	X	X				X	X		X						
OK410210040070_00	Rough Branch	2.33	R	3	2014	X	X				X	X		X						
OK410210040080_00	Horsepen Creek	1.80	R	3	2014	X	X				X	X		X						
OK410210040090_00	Slate Branch	2.77	R	3	2014	X	X				X	X		X						
OK410210040100_00	Carnasaw Creek	1.46	R	3	2014	X	X				X	X		X						
OK410210040110_00	Beaver Creek	2.27	R	3	2014	X	X				X	X		X						
OK410210040120_00	Bee Branch	1.83	R	3	2014	X	X				X	X		X						
OK410210050010_00	Little River, Mountain Fork	2.21	R	3	2014	X	X			X		X		X		X		✓		
OK410210050020_00	Broken Bow Lake	14,200	L	5a	2012	F	F				N	N		F		I				✓
OK410210050040_00	Biggam Creek	2.05	R	3	2014	X	X				X	X		X						
OK410210050060_00	Walford Creek	2.26	R	3	2014	X	X				X	X		X						
OK410210050090_00	Cedar Creek	3.09	R	3	2014	X	X				X	X		X						
OK410210050100_00	Lower Cedar Creek	2.53	R	3	2014	X	X				X	X		X						
OK410210050110_00	Cedar Creek, North	1.83	R	3	2014	X	X				X	X		X						
OK410210050120_00	Fivemile Hollow Creek	2.75	R	3	2014	X	X				X	X		X						
OK410210050130_00	Nancy Branch	2.07	R	3	2014	X	X	X				X		X						
OK410210050140_00	Egypt Creek	3.41	R	3	2014	X	X	X				X		X		X				✓
OK410210050170_00	Bee Creek	3.12	R	3	2014	X	X				X	X		X						
OK410210050180_00	Bee Creek, North	3.38	R	3	2014	X	X				X	X		X						
OK410210050190_00	Otter Creek	7.06	R	3	2014	X	X	X				X		X		X				✓
OK410210050200_00	Otter Creek, East	3.24	R	3	2014	X	X				X	X		X						

F = Fully Supporting I = Insufficient Information **N = Not Supporting** X = Not Assessed



Waterbody ID	Waterbody Name	Size (Lake Acres or Stream Miles)	Type	Category	Monitoring Date	Aesthetic	Agriculture	Cool Water Aquatic Comm	Habitat Limited Aquatic Comm	Trout Fishery	Warm Water Aquatic Comm	Fish Consumption	Navigation	Primary Body Contact Rec	Secondary Body Contact Rec	Public & Private Water Supply	Emergency Water Supply	High Quality Water	Outstanding Resource Water	Sensitive Water Supply	
OK410210050210_00	Bear Creek	2.11	R	3	2014	X	X				X	X		X							
OK410210050220_00	Cane Creek	3.59	R	3	2014	X	X				X	X		X							
OK410210050240_00	Holly Creek, North	4.83	R	3	2014	X	X				X	X		X							
OK410210050250_00	Holly Creek, South	4.19	R	3	2014	X	X				X	X		X							
OK410210050270_00	Linson Creek, North	7.02	R	3	2014	X	X				X	X		X							
OK410210050280_00	Linson Creek, South	5.18	R	3	2014	X	X				X	X		X							
OK410210050290_00	Gar Creek	3.23	R	3	2014	X	X				X	X		X							
OK410210050300_00	Panther Branch	4.76	R	3	2014	X	X				X	X		X							
OK410210050310_00	Chee Creek	2.01	R	3	2014	X	X				X	X		X							
OK410210050320_00	Turkey Creek	6.38	R	3	2014	X	X				X	X		X							
OK410210050330_00	Hee Creek	2.58	R	3	2014	X	X				X	X		X							
OK410210050340_00	Buck Creek	3.87	R	3	2014	X	X				X	X		X							
OK410210050350_00	Hudson Creek	2.05	R	3	2014	X	X				X	X		X							
OK410210050360_00	Panther Creek	5.13	R	3	2014	X	X	X				X		X		X				✓	
OK410210060010_00	Little River, Mountain Fork	0.52	R	3	2014	X	X	X				X		X		X					✓
OK410210060010_10	Little River, Mountain Fork	28.08	R	5a	2012	I	F	N				F		F		F				✓	
OK410210060020_00	Buffalo Creek	23.38	R	5a	2014	F	F	N				X		I		X					✓
OK410210060030_00	Big Hudson Creek	6.28	R	3	2014	I	I	X				X		X							
OK410210060040_00	Little Hudson Creek	3.18	R	3	2014	X	X				X	X		X							
OK410210060050_00	Little Dry Creek	7.11	R	3	2014	X	X				X	X		X							
OK410210060060_00	Mine Creek	3.21	R	3	2014	I	I	X				X		X							
OK410210060080_00	Rock Creek	3.70	R	3	2014	X	X				X	X		X							

F = Fully Supporting I = Insufficient Information **N = Not Supporting** X = Not Assessed

Waterbody ID	Waterbody Name	Size (Lake Acres or Stream Miles)	Type	Category	Monitoring Date	Aesthetic	Agriculture	Cool Water Aquatic Comm	Habitat Limited Aquatic Comm	Trout Fishery	Warm Water Aquatic Comm	Fish Consumption	Navigation	Primary Body Contact Rec	Secondary Body Contact Rec	Public & Private Water Supply	Emergency Water Supply	High Quality Water	Outstanding Resource Water	Sensitive Water Supply	
OK410210060100_00	Boktuklo Creek	15.33	R	3	2014	X	X	X				X		X		X				✓	
OK410210060110_00	Blue Creek	3.05	R	3	2014	X	X	X				X		X		X				✓	
OK410210060120_00	Boktuklo Creek, East	9.90	R	3	2014	I	I				I	X		X							
OK410210060130_00	Ward Creek	1.71	R	3	2014	X	X				X	X		X							
OK410210060140_00	Ramos Creek	4.11	R	3	2014	X	X				X	X		X							
OK410210060150_00	Roosevelt Creek	6.62	R	3	2014	X	X				X	X		X							
OK410210060160_00	Big Eagle Creek	20.50	R	5a	2014	F	F	N				X		I		X				✓	
OK410210060170_00	Little Eagle Creek	10.11	R	3	2014	I	I	I				X		X		X				✓	
OK410210060190_00	Potts Creek	4.51	R	3	2014	X	X				X	X		X							
OK410210060210_00	Cucumber Creek	10.72	R	2	2014	I	I	F				X		X		X				✓	
OK410210060220_00	Saddle Rock Creek	4.65	R	3	2014	X	X				X	X		X							
OK410210060240_00	Rock Creek	9.98	R	3	2014	I	I				I	X		X							
OK410210060250_00	Hurricane Creek	9.64	R	3	2014	X	X				X	X		X							
OK410210060270_00	Dry Creek	10.24	R	3	2014	I	I				I	X		X							
OK410210060280_00	Mudlick Creek	3.48	R	3	2014	X	X				X	X		X							
OK410210060290_00	Panther Creek	2.17	R	3	2014	X	X				X	X		X							
OK410210060310_00	Sixmile Creek	3.89	R	3	2014	I	I				I	X		X							
OK410210060320_00	Beech Creek	12.71	R	5a	2014	F	F	N				X		I		X				✓	
OK410210060330_00	Turkey Snout Creek	2.62	R	3	2014	X	X	X				X		X		X				✓	
OK410210060340_00	Caney Creek	2.63	R	3	2014	X	X				X	X		X							
OK410210060350_00	Cow Creek	11.03	R	5a	2014	F	F	N				X		I		X				✓	
OK410210060360_00	Murry Creek	3.85	R	3	2014	X	X				X	X		X							

F = Fully Supporting I = Insufficient Information **N = Not Supporting** X = Not Assessed



Waterbody ID	Waterbody Name	Size (Lake Acres or Stream Miles)	Type	Category	Monitoring Date	Aesthetic	Agriculture	Cool Water Aquatic Comm	Habitat Limited Aquatic Comm	Trout Fishery	Warm Water Aquatic Comm	Fish Consumption	Navigation	Primary Body Contact Rec	Secondary Body Contact Rec	Public & Private Water Supply	Emergency Water Supply	High Quality Water	Outstanding Resource Water	Sensitive Water Supply	
OK410210060370_00	Little Cow Creek	4.26	R	3	2014	X	X	X				X		X		X				✓	
OK410210060380_00	Little River, Mountain Fork	3.89	R	3	2014	X	X	X				X		X		X				✓	
OK410210060390_00	Mackey Creek	0.57	R	3	2014	X	X				X	X		X							
OK410210060400_00	Horsepen Creek	3.60	R	3	2014	X	X				X	X		X							
OK410210060410_00	Dark Hollow Creek	2.45	R	3	2014	X	X				X	X		X							
OK410210060420_00	Richmond Creek	1.93	R	3	2014	X	X				X	X		X							
OK410210060430_00	Brushy Creek	1.92	R	3	2014	X	X				X	X		X							
OK410210060440_00	Wilcox Branch	0.87	R	3	2014	X	X	X				X		X		X				✓	
OK410210060450_00	Big Eagle Creek, Unnamed Trib of	2.36	R	3	2014	X	X	X				X		X		X				✓	
OK410210070010_00	Lukfata Creek	17.80	R	5a	2014	F	F	N				X		I		X			✓		
OK410210070020_00	Stephens Branch	4.50	R	3	2014	X	X				X	X		X							
OK410210070030_00	Briar Branch	2.64	R	3	2014	X	X				X	X		X							
OK410210070040_00	Lufkata Creek, West Fork	3.74	R	3	2014	X	X				X	X		X							
OK410210070050_00	Lufkata Creek, East Fork	3.17	R	3	2014	X	X				X	X		X							
OK410210070060_00	Lufkata Creek, Middle Fork	3.13	R	3	2014	X	X				X	X		X							
OK410210080010_00	Glover River	33.95	R	5a	2012	F	F	N				F		F		F			✓		
OK410210080020_00	Mitchell Creek	4.04	R	3	2014	X	X				X	X		X							
OK410210080030_00	Harkin Franklin Creek	2.73	R	3	2014	X	X				X	X		X							
OK410210080040_00	Benningfield Creek	4.06	R	3	2014	X	X				X	X		X							
OK410210080050_00	Fifteen Creek	2.57	R	3	2014	X	X				X	X		X							
OK410210080060_00	Gibbs Creek	3.79	R	3	2014	X	X				X	X		X							
OK410210080070_00	Colbert Creek	5.01	R	3	2014	X	X				X	X		X							

F = Fully Supporting I = Insufficient Information **N = Not Supporting** X = Not Assessed



Waterbody ID	Waterbody Name	Size (Lake Acres or Stream Miles)	Type	Category	Monitoring Date	Aesthetic	Agriculture	Cool Water Aquatic Comm	Habitat Limited Aquatic Comm	Trout Fishery	Warm Water Aquatic Comm	Fish Consumption	Navigation	Primary Body Contact Rec	Secondary Body Contact Rec	Public & Private Water Supply	Emergency Water Supply	High Quality Water	Outstanding Resource Water	Sensitive Water Supply
OK410210080080_00	Lost Springs Creek	3.82	R	3	2014	X	X				X	X		X						
OK410210080090_00	Tidwell Creek	3.75	R	3	2014	X	X				X	X		X						
OK410210080100_00	Caney Creek	2.18	R	3	2014	X	X				X	X		X						
OK410210080110_00	Lebow Hollow Creek	2.15	R	3	2014	X	X				X	X		X						
OK410210080120_00	Cedar Creek	11.32	R	2	2014	I	I	F				X		X		X		✓		
OK410210080130_00	Cedar Creek, North	3.07	R	3	2014	X	X				X	X		X						
OK410210080140_00	Cedar Creek, South	3.51	R	3	2014	X	X				X	X		X						
OK410210080150_00	Brigham Young Springs Creek	2.02	R	3	2014	X	X				X	X		X						
OK410210080160_00	Shell Rock Creek	4.80	R	3	2014	X	X				X	X		X						
OK410210080170_00	Wolf Hollow Creek	3.01	R	3	2014	X	X				X	X		X						
OK410210080180_00	Whiskey Branch	1.85	R	3	2014	X	X				X	X		X						
OK410210080190_00	Shorty Cox Hollow Creek	1.86	R	3	2014	X	X				X	X		X						
OK410210080200_00	Burks Hollow Creek	2.15	R	3	2014	X	X				X	X		X						
OK410210080210_00	Carter Creek	11.34	R	3	2014	X	X	X				X		X		X		✓		
OK410210080220_00	Carter Creek, North	7.88	R	3	2014	X	X				X	X		X						
OK410210080230_00	Carter Creek, Middle	5.97	R	3	2014	X	X				X	X		X						
OK410210080240_00	Mud Creek	1.92	R	3	2014	X	X				X	X		X						
OK410210080250_00	Carter Creek, South	2.08	R	3	2014	X	X				X	X		X						
OK410210080260_00	Beeman Creek	3.83	R	3	2014	X	X				X	X		X						
OK410210080270_00	Pine Creek	5.77	R	3	2014	X	X	X				X		X		X		✓		
OK410210080280_00	Canyon Creek	5.86	R	3	2014	X	X				X	X		X						
OK410210080290_00	Little Pine Creek	6.64	R	3	2014	X	X	X				X		X		X		✓		

F = Fully Supporting I = Insufficient Information **N = Not Supporting** X = Not Assessed



Waterbody ID	Waterbody Name	Size (Lake Acres or Stream Miles)	Type	Category	Monitoring Date	Aesthetic	Agriculture	Cool Water Aquatic Comm	Habitat Limited Aquatic Comm	Trout Fishery	Warm Water Aquatic Comm	Fish Consumption	Navigation	Primary Body Contact Rec	Secondary Body Contact Rec	Public & Private Water Supply	Emergency Water Supply	High Quality Water	Outstanding Resource Water	Sensitive Water Supply
OK410210090010_00	Glover River, East Fork	21.60	R	5a	2014	F	F	N				F		I		F		✓		
OK410210090020_00	Willis Creek	6.69	R	3	2014	X	X				X	X		X						
OK410210090030_00	Coon Creek	12.32	R	3	2014	X	X				X	X		X						
OK410210090050_00	Carpenter Branch	4.66	R	3	2014	X	X				X	X		X						
OK410210090070_00	Glover River, West Fork	20.69	R	2	2014	F	F	I				X		X		X		✓		
OK410210090080_00	Rocky Creek	6.09	R	3	2014	X	X				X	X		X						
OK410210090090_00	Winship Branch	3.73	R	3	2014	X	X				X	X		X						
OK410210090100_00	Silver Creek	12.04	R	3	2014	I	I				I	X		X						
OK410210090110_00	Little Silver Creek	8.98	R	3	2014	X	X				X	X		X						
OK410210090120_00	Little Silver Creek, West	5.65	R	3	2014	X	X				X	X		X						
OK410210090130_00	Little Silver Creek, East	3.26	R	3	2014	X	X				X	X		X						
OK410210090140_00	Edwards Creek	3.32	R	3	2014	X	X				X	X		X						
OK410210090150_00	Watson Branch	1.54	R	3	2014	X	X				X	X		X						
OK410210090160_00	Bluff Creek	3.69	R	5c	2014	I	X	N				X		X		X		✓		
OK410210090170_00	Blackwell Branch	2.50	R	3	2014	X	X				X	X		X						
OK410210090180_00	East Creek	7.03	R	3	2014	I	I				I	X		X						
OK410210090190_00	Dog Creek	4.12	R	3	2014	X	X				X	X		X						
OK410300010010_00	Kiamichi River	18.11	R	5a	2012	F	F				N	N		F		N				
OK410300010020_00	Gates Creek	4.85	R	5a	2014	I	F	N				X		I		X				
OK410300010030_00	Gates Creek	12.83	R	3	2014	X	X	X				X		X		X				
OK410300010040_00	Raymond Gary Lake	263	L	2	2014	F	F				I	X		I						
OK410300010050_00	Cedar Creek	2.60	R	3	2014	X	X				X	X		X						

F = Fully Supporting I = Insufficient Information **N = Not Supporting** X = Not Assessed



Waterbody ID	Waterbody Name	Size (Lake Acres or Stream Miles)	Type	Category	Monitoring Date	Aesthetic	Agriculture	Cool Water Aquatic Comm	Habitat Limited Aquatic Comm	Trout Fishery	Warm Water Aquatic Comm	Fish Consumption	Navigation	Primary Body Contact Rec	Secondary Body Contact Rec	Public & Private Water Supply	Emergency Water Supply	High Quality Water	Outstanding Resource Water	Sensitive Water Supply	
OK410300010060_00	Negro Creek	2.50	R	3	2014	X	X		X		X	X			X						
OK410300010070_00	Cold Springs Branch	4.22	R	3	2014	X	X				X	X		X							
OK410300010080_00	Bull Creek	7.46	R	3	2014	X	X				X	X		X							
OK410300010090_00	Tuttle Creek	4.84	R	3	2014	X	X				X	X		X							
OK410300010100_00	Bird Creek	8.05	R	2	2012	F	F				I	X		I		I					
OK410300010110_00	Sandy Branch	2.77	R	3	2014	X	X				X	X		X							
OK410300010120_00	Rock Creek	4.65	R	3	2014	X	X				X	X		X							
OK410300010130_00	Rock Creek	4.57	R	3	2014	X	X				X	X		X							
OK410300020010_10	Kiamichi River	15.53	R	3	2014	X	X				X	X		X		X					
OK410300020020_00	Hugo Lake	13,250	L	5a	2012	N	F				N	N		F		F					
OK410300020030_00	Cedar Creek	6.87	R	3	2014	X	X				X	X		X							
OK410300020040_00	Salt Creek	0.82	R	3	2014	X	X				X	X		X							
OK410300020050_00	Wire Branch	4.59	R	3	2014	X	X				X	X		X							
OK410300020060_00	Kiamichi River, North Fork	11.00	R	3	2014	I	I				I	X		X		X					
OK410300020070_00	Miller Creek	3.93	R	3	2014	X	X				X	X		X							
OK410300020080_00	Long Creek	5.89	R	3	2014	X	X				X	X		X		X					
OK410300020100_00	Holly Creek, North Fork	3.42	R	3	2014	X	X				X	X		X							
OK410300020110_00	Holly Creek, South Fork	3.39	R	3	2014	X	X				X	X		X							
OK410300020120_00	Schooler Lake	1	L	3	2016	X	X				X	X		X							
OK410300020130_00	Frazier Creek	15.63	R	3	2014	X	X	X				X		X		X					
OK410300020140_00	Spencer Creek	12.01	R	3	2014	X	X				X	X		X							
OK410300020150_00	Hampton Creek	2.53	R	3	2014	X	X				X	X		X							

F = Fully Supporting I = Insufficient Information **N = Not Supporting** X = Not Assessed



Waterbody ID	Waterbody Name	Size (Lake Acres or Stream Miles)	Type	Category	Monitoring Date	Aesthetic	Agriculture	Cool Water Aquatic Comm	Habitat Limited Aquatic Comm	Trout Fishery	Warm Water Aquatic Comm	Fish Consumption	Navigation	Primary Body Contact Rec	Secondary Body Contact Rec	Public & Private Water Supply	Emergency Water Supply	High Quality Water	Outstanding Resource Water	Sensitive Water Supply	
OK410300020160_00	Hog Creek	5.67	R	3	2014	X	X				X	X		X							
OK410300020170_00	Crooked Creek	4.74	R	3	2014	X	X				X	X		X							
OK410300020180_00	South Branch	5.42	R	3	2014	X	X				X	X		X							
OK410300020190_00	Rock Creek	13.96	R	5a	2014	I	F	N				X		I							
OK410300020200_00	Possum Creek	6.45	R	3	2014	X	X				X	X		X							
OK410300020210_00	Fish Creek	6.19	R	3	2014	X	X				X	X		X							
OK410300020220_00	Ozzie Cobb Lake	116	L	5a	2012	N	F				N	X		F							
OK410300020230_00	One Creek	10.58	R	3	2014	X	X				X	X		X							
OK410300020240_00	Holly Branch	2.60	R	3	2014	X	X				X	X		X							
OK410300020250_00	Negro Creek	6.27	R	3	2014	X	X				X	X		X							
OK410300020260_00	Hagerman Creek	3.19	R	3	2014	X	X				X	X		X							
OK410300020270_00	Mill Creek	5.73	R	3	2014	X	X				X	X		X							
OK410300020280_00	Big Waterhole Creek	8.20	R	3	2014	X	X				X	X		X							
OK410300020300_00	Little Waterhole Creek	3.11	R	3	2014	X	X				X	X		X							
OK410300020310_00	Duck Creek	5.67	R	3	2014	X	X				X	X		X							
OK410300030010_00	Kiamichi River	2.97	R	3	2014	X	X				X	X		X		X					
OK410300030010_10	Kiamichi River	10.30	R	5a	2012	F	F				N	N		F		F					
OK410300030010_20	Kiamichi River	11.36	R	3	2014	X	X				X	X		X		X					
OK410300030020_00	Cedar Creek	7.26	R	3	2014	X	X	X				X		X		X		✓			
OK410300030020_10	Cedar Creek	23.36	R	5a	2014	F	F	N				X		I		X		✓			
OK410300030030_00	Briar Branch	2.32	R	3	2014	X	X				X	X		X							
OK410300030040_00	Bitter Creek	7.43	R	3	2014	X	X				X	X		X							

F = Fully Supporting I = Insufficient Information **N = Not Supporting** X = Not Assessed



Waterbody ID	Waterbody Name	Size (Lake Acres or Stream Miles)	Type	Category	Monitoring Date	Aesthetic	Agriculture	Cool Water Aquatic Comm	Habitat Limited Aquatic Comm	Trout Fishery	Warm Water Aquatic Comm	Fish Consumption	Navigation	Primary Body Contact Rec	Secondary Body Contact Rec	Public & Private Water Supply	Emergency Water Supply	High Quality Water	Outstanding Resource Water	Sensitive Water Supply	
OK410300030050_00	Chickasaw Creek	6.37	R	3	2014	X	X				X	X		X							
OK410300030060_00	One Creek	19.68	R	5a	2014	I	F				N	X		I							
OK410300030070_00	Medicine Springs Creek	2.63	R	3	2014	X	X				X	X		X							
OK410300030080_00	One Creek, North	8.95	R	3	2014	X	X				X	X		X							
OK410300030090_00	One Creek, Middle	7.88	R	3	2014	X	X				X	X		X							
OK410300030100_00	Dog Creek	4.83	R	3	2014	X	X				X	X		X							
OK410300030110_00	West Fork Creek	11.80	R	3	2014	X	X				X	X		X							
OK410300030120_00	Turkey Creek	4.99	R	3	2014	X	X				X	X		X							
OK410300030130_00	Stovepipe Creek	2.95	R	3	2014	X	X				X	X		X							
OK410300030140_00	Possum Creek	4.98	R	3	2014	X	X				X	X		X							
OK410300030150_00	Snow Creek	3.14	R	3	2014	X	X				X	X		X							
OK410300030160_00	Caney Creek	13.70	R	3	2014	X	X				X	X		X							
OK410300030170_00	Cedar Creek, North	5.39	R	3	2014	X	X				X	X		X							
OK410300030180_00	Little Cedar Creek	7.06	R	3	2014	X	X				X	X		X							
OK410300030190_00	Little Cedar Creek Lake	1	L	3	2016	X	X				X	X		X							
OK410300030200_00	Beaver Creek	12.02	R	3	2014	X	X				X	X		X		X					
OK410300030210_00	Dumpling Creek	13.73	R	5c	2014	F	F				N	X		I							
OK410300030220_00	Charlie Creek	3.93	R	3	2014	X	X				X	X		X							
OK410300030230_00	Coffee Creek	3.73	R	3	2014	X	X				X	X		X							
OK410300030240_00	Judge Cox Branch	3.81	R	3	2014	X	X				X	X		X							
OK410300030250_00	Panther Creek	4.81	R	3	2014	X	X				X	X		X							
OK410300030260_00	Caroline Creek	3.37	R	3	2014	X	X				X	X		X							

F = Fully Supporting I = Insufficient Information **N = Not Supporting** X = Not Assessed



Waterbody ID	Waterbody Name	Size (Lake Acres or Stream Miles)	Type	Category	Monitoring Date	Aesthetic	Agriculture	Cool Water Aquatic Comm	Habitat Limited Aquatic Comm	Trout Fishery	Warm Water Aquatic Comm	Fish Consumption	Navigation	Primary Body Contact Rec	Secondary Body Contact Rec	Public & Private Water Supply	Emergency Water Supply	High Quality Water	Outstanding Resource Water	Sensitive Water Supply
OK410300030270_00	Tenmile Creek	35.75	R	5a	2012	I	F				N	X		N		I				
OK410300030280_00	Rock Creek	4.13	R	3	2014	X	X				X	X		X						
OK410300030290_00	Stink Branch	2.49	R	3	2014	X	X				X	X		X						
OK410300030300_00	Cole Creek	5.57	R	3	2014	X	X				X	X		X						
OK410300030310_00	Hampton Creek	5.60	R	3	2014	X	X				X	X		X						
OK410300030320_00	Davenport Creek	7.84	R	3	2014	X	X				X	X		X						
OK410300030330_00	Little Davenport Creek	4.49	R	3	2014	X	X				X	X		X						
OK410300030340_00	Yerby Branch	2.24	R	3	2014	X	X				X	X		X						
OK410300030350_00	Rough Hollow Creek	2.38	R	3	2014	X	X				X	X		X						
OK410300030360_00	Pine Creek	3.85	R	3	2014	X	X				X	X		X						
OK410300030370_00	Clear Creek	13.04	R	3	2014	X	X				X	X		X						
OK410300030380_00	Little Tenmile Creek	5.78	R	3	2014	X	X				X	X		X						
OK410300030400_00	Cobb Lake	1	L	3	2016	X	X				X	X		X						
OK410300030410_00	Frederick Creek	2.80	R	3	2014	X	X				X	X		X						
OK410300030420_00	Buck Creek	35.60	R	5a	2014	I	F				N	X		I		X				
OK410300030430_00	Whiskey Creek	3.62	R	3	2014	X	X				X	X		X						
OK410300030440_00	Clay Branch	2.21	R	3	2014	X	X				X	X		X						
OK410300030450_00	Wildhorse Creek	6.77	R	3	2014	X	X				X	X		X						
OK410300030460_00	Little Wildhorse Creek	3.14	R	3	2014	X	X				X	X		X						
OK410300030470_00	Kimbrough Creek	5.18	R	3	2014	X	X				X	X		X						
OK410300030480_00	Shorty Creek	6.25	R	3	2014	X	X				X	X		X						
OK410300030490_00	Fobb Creek	11.58	R	3	2014	X	X				X	X		X						

F = Fully Supporting I = Insufficient Information **N = Not Supporting** X = Not Assessed



Waterbody ID	Waterbody Name	Size (Lake Acres or Stream Miles)	Type	Category	Monitoring Date	Aesthetic	Agriculture	Cool Water Aquatic Comm	Habitat Limited Aquatic Comm	Trout Fishery	Warm Water Aquatic Comm	Fish Consumption	Navigation	Primary Body Contact Rec	Secondary Body Contact Rec	Public & Private Water Supply	Emergency Water Supply	High Quality Water	Outstanding Resource Water	Sensitive Water Supply
OK410300030500_00	Cole Creek	7.59	R	3	2014	X	X				X	X		X						
OK410300030510_00	Happy Hollow Creek	3.89	R	3	2014	X	X				X	X		X		X				
OK410300030520_00	Grassy Creek	4.19	R	3	2014	X	X				X	X		X		X				
OK410300030530_00	Robinson Creek	4.99	R	3	2014	X	X				X	X		X						
OK410300030540_00	Grassy Creek	3.78	R	3	2014	X	X				X	X		X						
OK410300030550_00	Lily Pond Creek	3.20	R	3	2014	X	X				X	X		X						
OK410300030560_00	Mud Creek	2.66	R	3	2014	X	X				X	X		X						
OK410300030570_00	Kiamichi River	24.39	R	3	2014	X	X				X	X		X		X				
OK410300030570_10	Kiamichi River	1.96	R	3	2014	X	X				X	X		X		X				
OK410300030580_00	Pine Creek	23.49	R	5c	2012	F	F				N	X		I						
OK410300030590_00	Wildcat Creek	8.31	R	3	2014	X	X				X	X		X						
OK410300030600_00	Marble Creek	8.22	R	3	2014	X	X				X	X		X						
OK410300030610_00	Caney Creek	15.66	R	3	2014	X	X				X	X		X						
OK410300030620_00	Spring Branch	1.16	R	3	2014	X	X				X	X		X						
OK410300030630_00	Silver Creek	4.74	R	3	2014	X	X				X	X		X						
OK410300030640_00	John's Creek	2.14	R	3	2014	X	X				X	X		X						
OK410300030650_00	Fobb Creek	3.11	R	3	2014	X	X				X	X		X						
OK410300030660_00	Peveyhouse Creek	3.11	R	3	2014	X	X				X	X		X						
OK410300030670_00	Bull Creek	5.18	R	3	2014	X	X				X	X		X						
OK410300030680_00	Long Bell Creek	5.28	R	3	2014	X	X				X	X		X						
OK410300030690_00	Hackett Creek	4.96	R	3	2014	X	X				X	X		X						
OK410300030700_00	Beulah Creek	4.24	R	3	2014	X	X				X	X		X						

F = Fully Supporting I = Insufficient Information **N = Not Supporting** X = Not Assessed



Waterbody ID	Waterbody Name	Size (Lake Acres or Stream Miles)	Type	Category	Monitoring Date	Aesthetic	Agriculture	Cool Water Aquatic Comm	Habitat Limited Aquatic Comm	Trout Fishery	Warm Water Aquatic Comm	Fish Consumption	Navigation	Primary Body Contact Rec	Secondary Body Contact Rec	Public & Private Water Supply	Emergency Water Supply	High Quality Water	Outstanding Resource Water	Sensitive Water Supply	
OK410300030710_00	Crumb Creek	9.60	R	3	2014	X	X				X	X		X							
OK410300030720_00	Stanley Creek, South	1.56	R	3	2014	X	X				X	X		X							
OK410300030730_00	Little Cedar Creek	5.25	R	3	2014	X	X				X	X		X							
OK410300030740_00	Clayton Creek, West	1.12	R	3	2014	X	X				X	X		X							
OK410300030750_00	Peterson Creek	6.27	R	3	2014	X	X				X	X		X							
OK410300030760_00	Peal Creek	7.49	R	3	2014	X	X				X	X		X		X					✓
OK410300030770_00	Hurd Creek	7.39	R	3	2014	X	X				X	X		X							
OK410300030780_00	Clayton Lake	95	L	3	2016	X	X				X	X		X		X					✓
OK410310010010_00	Kiamichi River	26.35	R	5b	2012	F	F				N	N		F		F					
OK410310010020_00	Jackfork Creek	2.79	R	2	2014	I	X				I	X		X		F					✓
OK410310010030_00	Terryland Creek	2.31	R	3	2014	X	X				X	X		X							
OK410310010040_00	Nanah Waiya Creek	2.03	R	3	2014	I	I				I	I		X		I					
OK410310010050_00	Nanah Waiya Lake	131	L	2	2012	F	F				F	X		F							
OK410310010060_00	Old Choctaw Creek	1.54	R	3	2014	X	X				X	X		X							
OK410310010070_00	Dry Creek	6.45	R	2	2014	F	I				I	X		I							
OK410310010090_00	Walnut Creek	3.44	R	3	2014	X	X				X	X		X							
OK410310010100_00	Walnut Creek, North Fork	5.82	R	3	2014	X	X				X	X		X							
OK410310010110_00	Walnut Creek, South Fork	3.42	R	3	2014	X	X				X	X		X							
OK410310010140_00	Albion Creek	6.11	R	3	2014	X	X				X	X		X							
OK410310010150_00	Clear Creek	2.56	R	3	2014	X	X				X	X		X							
OK410310010170_00	Rock Creek	8.19	R	3	2014	X	X				X	X		X		X					
OK410310010180_00	Prairie Creek	5.85	R	3	2014	X	X				X	X		X							

F = Fully Supporting I = Insufficient Information **N = Not Supporting** X = Not Assessed



Waterbody ID	Waterbody Name	Size (Lake Acres or Stream Miles)	Type	Category	Monitoring Date	Aesthetic	Agriculture	Cool Water Aquatic Comm	Habitat Limited Aquatic Comm	Trout Fishery	Warm Water Aquatic Comm	Fish Consumption	Navigation	Primary Body Contact Rec	Secondary Body Contact Rec	Public & Private Water Supply	Emergency Water Supply	High Quality Water	Outstanding Resource Water	Sensitive Water Supply	
OK410310010190_00	Jackson Creek	7.96	R	3	2014	X	X				X	X		X							
OK410310010200_00	Rock Creek, East Fork	7.07	R	3	2014	X	X				X	X		X							
OK410310010210_00	Rock Creek	4.67	R	3	2014	I	I				I	X		X		I					✓
OK410310010220_00	Carl Albert Lake	183	L	5a	2012	F	F				N	X		F		F					✓
OK410310010230_00	Talihina Lake	25	L	5a	2016	X	I				N	X		X		X					✓
OK410310020010_00	Kiamichi River	21.24	R	3	2014	X	X				X	X		X		X					
OK410310020010_10	Kiamichi River	25.18	R	5a	2012	F	F				N	F		F		F					
OK410310020020_00	Tombstone Creek	11.18	R	3	2014	X	X				X	X		X							
OK410310020030_00	Frazier Creek	11.06	R	3	2014	X	X				X	X		X							
OK410310020040_00	Bohannon Creek	9.39	R	3	2014	X	X				X	X		X							
OK410310020050_00	Woods Creek	6.03	R	3	2014	X	X				X	X		X							
OK410310020060_00	Sycamore Creek	9.12	R	3	2014	X	X				X	X		X							
OK410310020070_00	Billy Creek	8.91	R	5a	2014	I	F				N	X		I							
OK410310020080_00	Billy Creek, East	4.55	R	3	2014	X	X				X	X		X							
OK410310020090_00	Little Cedar Creek	4.15	R	3	2014	X	X				X	X		X							
OK410310020100_00	Big Cedar Creek	5.83	R	5c	2014	F	F				N	X		I							
OK410310020110_00	Pigeon Creek	3.48	R	3	2014	X	X	X				X		X		X					
OK410310030020_00	Sardis Lake	13,610	L	5a	2012	F	F				N	N		F		F					✓
OK410310030030_00	Buffalo Creek	10.72	R	3	2014	X	X				X	X		X		X					✓
OK410310030040_00	Cedar Creek	5.40	R	3	2014	X	X				X	X		X							
OK410310030050_00	Little Buffalo Creek	6.88	R	3	2014	X	X				X	X		X							
OK410310030060_00	Anderson Creek	6.37	R	3	2014	X	X				X	X		X							

F = Fully Supporting I = Insufficient Information **N = Not Supporting** X = Not Assessed



Waterbody ID	Waterbody Name	Size (Lake Acres or Stream Miles)	Type	Category	Monitoring Date	Aesthetic	Agriculture	Cool Water Aquatic Comm	Habitat Limited Aquatic Comm	Trout Fishery	Warm Water Aquatic Comm	Fish Consumption	Navigation	Primary Body Contact Rec	Secondary Body Contact Rec	Public & Private Water Supply	Emergency Water Supply	High Quality Water	Outstanding Resource Water	Sensitive Water Supply	
OK410310030070_00	Anderson Creek, West Fork	8.90	R	3	2014	X	X				X	X		X							
OK410310030080_00	Jackfork Creek, North Fork	20.99	R	3	2014	X	X				X	X		X							
OK410310030090_00	Bolen Creek	8.54	R	5a	2014	F	N				N	X		N							
OK410310030100_00	Jackfork Creek	12.72	R	3	2014	X	X				X	X		X		X					✓
OK410310030110_00	Maxwell Creek	6.67	R	3	2014	X	X				X	X		X							
OK410310030120_00	Clear Creek	11.00	R	3	2014	X	X				X	X		X							
OK410400010010_00	Red River	12.92	R	3	2014	X	X				X	X		X		X					
OK410400010010_10	Red River	12.81	R	3	2014	X	X				X	X		X		X					
OK410400010010_20	Red River	4.86	R	5a	2014	F	F				N	F		F		I					
OK410400010010_30	Red River	8.17	R	3	2014	X	X				X	X		X		X					
OK410400010010_40	Red River	13.62	R	3	2014	X	X				X	X		X		X					
OK410400010010_50	Red River	2.23	R	3	2014	X	X				X	X		X		X					
OK410400010010_60	Red River	6.51	R	3	2014	X	X				X	X		X		X					
OK410400010010_70	Red River	6.63	R	3	2014	X	X				X	X		X		X					
OK410400010020_00	Goodwater Creek	8.04	R	3	2014	X	X				X	X		X							
OK410400010030_00	Carney Creek	10.46	R	3	2014	X	X				X	X		X							
OK410400010040_00	Horse Creek	7.76	R	5a	2014	I	F				N	X		I		X					
OK410400010040_10	Horse Creek	6.90	R	3	2014	X	X				X	X			X						
OK410400010045_00	Horse Creek, Unnamed Tributary of	2.53	R	3	2014	X	X		X			X			X						
OK410400010050_00	Owl Creek	8.50	R	3	2014	X	X				X	X		X							
OK410400010060_00	Roebuck Lake	1	L	3	2016	X	X				X	X		X							
OK410400010070_00	Muddy Boggy Creek	21.59	R	5a	2012	F	F				N	N		N		I					

F = Fully Supporting I = Insufficient Information **N = Not Supporting** X = Not Assessed



Waterbody ID	Waterbody Name	Size (Lake Acres or Stream Miles)	Type	Category	Monitoring Date	Aesthetic	Agriculture	Cool Water Aquatic Comm	Habitat Limited Aquatic Comm	Trout Fishery	Warm Water Aquatic Comm	Fish Consumption	Navigation	Primary Body Contact Rec	Secondary Body Contact Rec	Public & Private Water Supply	Emergency Water Supply	High Quality Water	Outstanding Resource Water	Sensitive Water Supply	
OK410400010080_00	Hanubby Creek	12.33	R	3	2014	X	X				X	X		X							
OK410400010090_00	Red River, Unnamed Tributary of	2.80	R	3	2014	X	X		X			X			X						
OK410400010110_00	Crowder Creek	12.14	R	3	2014	X	X				X	X		X							
OK410400010120_00	Crooked Creek	8.04	R	3	2014	X	X				X	X		X							
OK410400010130_00	Lick Creek	20.19	R	5a	2014	F	F				N	X		I		X					
OK410400010140_00	Rock Creek	7.78	R	3	2014	X	X				X	X		X							
OK410400010150_00	Pointer Creek	6.14	R	3	2014	X	X				X	X		X							
OK410400010160_00	Dry Pointer Creek	2.25	R	3	2014	X	X				X	X		X							
OK410400010170_00	Big Branch	3.89	R	3	2014	I	I				I	X		X							
OK410400010180_00	Beaverdam Creek	11.52	R	3	2014	I	I				I	X		X							
OK410400010190_00	Bee Creek	3.28	R	3	2014	X	X				X	X		X							
OK410400010200_00	Sugar Creek	7.92	R	3	2014	X	X				X	X		X							
OK410400010210_00	Whitegrass Creek	29.71	R	5a	2014	F	F				N	X		I		X					
OK410400010220_00	Dry Creek	3.92	R	3	2014	X	X				X	X		X							
OK410400010230_00	Little Dry Creek	3.54	R	3	2014	X	X				X	X		X							
OK410400010240_00	Carson Branch	4.72	R	3	2014	X	X				X	X		X							
OK410400010250_00	Frazier Creek	4.43	R	3	2014	X	X				X	X		X							
OK410400010260_00	Slash Creek	3.74	R	3	2014	X	X				X	X		X							
OK410400010270_00	Whitesand Creek	5.45	R	3	2014	X	X				X	X		X							
OK410400010280_00	Winters Creek	4.69	R	3	2014	X	X				X	X		X							
OK410400010290_00	Rabbit Creek	2.08	R	3	2014	X	X				X	X		X							
OK410400010300_00	Bokchito Creek	11.88	R	3	2016	X	X				X	X		X							

F = Fully Supporting I = Insufficient Information **N = Not Supporting** X = Not Assessed



Waterbody ID	Waterbody Name	Size (Lake Acres or Stream Miles)	Type	Category	Monitoring Date	Aesthetic	Agriculture	Cool Water Aquatic Comm	Habitat Limited Aquatic Comm	Trout Fishery	Warm Water Aquatic Comm	Fish Consumption	Navigation	Primary Body Contact Rec	Secondary Body Contact Rec	Public & Private Water Supply	Emergency Water Supply	High Quality Water	Outstanding Resource Water	Sensitive Water Supply
OK410400010310_00	Crane Lake	1	L	3	2016	X	X				X	X		X						
OK410400020010_00	Clear Boggy Creek	33.42	R	3	2014	I	X				I	X		X		X				
OK410400020010_10	Clear Boggy Creek	8.20	R	3	2014	X	X				X	X		X		X				
OK410400020020_00	Mayhew Creek	9.72	R	3	2014	X	X				X	X		X						
OK410400020025_00	Boswell Creek!	2.96	R	3	2014	X			X			X			X					
OK410400020030_00	Ross Branch	3.81	R	3	2014	X	X				X	X		X						
OK410400020040_00	Newkirk Lake	1	L	3	2016	X	X				X	X		X						
OK410400020050_00	Rocky Branch	3.20	R	3	2014	X	X				X	X		X						
OK410400020060_00	Pecan Branch	4.40	R	3	2014	X	X				X	X		X						
OK410400020070_00	Cold Springs Creek	6.61	R	3	2014	X	X				X	X		X						
OK410400020080_00	Dobbins Lake	1	L	3	2016	X	X				X	X		X						
OK410400020090_00	Sandy Creek	5.70	R	3	2014	X	X				X	X		X						
OK410400020100_00	Shawnee Creek	7.58	R	3	2014	X	X				X	X		X						
OK410400020110_00	Delaware Creek	11.24	R	3	2014	X	X				X	X		X						
OK410400020120_00	Crooked Creek	2.39	R	3	2014	X	X				X	X		X						
OK410400020130_00	Harrington Creek	3.81	R	3	2014	X	X				X	X		X						
OK410400020140_00	Dancing Rabbit Creek	5.19	R	3	2014	X	X				X	X		X						
OK410400020150_00	Mossy Lake	1	L	3	2016	X	X				X	X		X						
OK410400020160_00	Bois d' Arc Creek	9.99	R	3	2014	X					X	X		X						
OK410400020170_00	Straight Creek	5.55	R	3	2014	X	X				X	X		X						
OK410400020180_00	Attaway Spring Creek	0.80	R	3	2014	X	X				X	X		X						
OK410400020190_00	Odell Spring Creek	0.32	R	3	2014	X	X				X	X		X						

F = Fully Supporting I = Insufficient Information **N = Not Supporting** X = Not Assessed



Waterbody ID	Waterbody Name	Size (Lake Acres or Stream Miles)	Type	Category	Monitoring Date	Aesthetic	Agriculture	Cool Water Aquatic Comm	Habitat Limited Aquatic Comm	Trout Fishery	Warm Water Aquatic Comm	Fish Consumption	Navigation	Primary Body Contact Rec	Secondary Body Contact Rec	Public & Private Water Supply	Emergency Water Supply	High Quality Water	Outstanding Resource Water	Sensitive Water Supply
OK410400020200_00	Caney Creek	11.67	R	5a	2014	F	F				N	X		I						
OK410400020210_00	Caney Creek, West Branch	7.51	R	3	2014	X	X				X	X		X						
OK410400020220_00	Caney Creek, East Branch	1.96	R	3	2014	X	X				X	X		X						
OK410400020230_00	Grassy Lake	1	L	3	2016	X	X				X	X		X						
OK410400020240_00	Pine Creek	8.03	R	3	2014	X	X				X	X		X						
OK410400020250_00	Long Branch	7.18	R	3	2014	X	X				X	X		X						
OK410400020260_00	Cowpen Creek	12.55	R	3	2014	X	X				X	X		X						
OK410400020270_00	Little Cowpen Creek	3.80	R	3	2014	X	X				X	X		X						
OK410400020280_00	Twin Lake	1	L	3	2016	X	X				X	X		X						
OK410400020290_00	Sand Creek	9.48	R	3	2014	X	X				X	X		X						
OK410400020300_00	Fronterhouse Creek	8.88	R	3	2014	X	X				X	X		X						
OK410400030010_00	Clear Boggy Creek	22.76	R	5a	2012	F	F				N	N		N		I				
OK410400030020_00	Caney Creek	12.42	R	2	2014	I	F				F	X			I					
OK410400030030_00	Davis Creek	9.68	R	3	2014	X	X				X	X		X						
OK410400030040_00	Caddo Creek	2.22	R	3	2014	X	X				X	X		X						
OK410400030050_00	Cat Creek	3.85	R	3	2014	X	X				X	X		X						
OK410400030060_00	Buffalo Creek	3.25	R	3	2014	X	X				X	X		X						
OK410400030070_00	Big Branch	8.41	R	3	2014	X	X				X	X		X						
OK410400030080_00	Big Slough	3.32	R	3	2014	X	X				X	X		X						
OK410400030090_00	Lain Lake	1	L	3	2016	X	X				X	X		X						
OK410400030100_00	Salt Creek	6.45	R	3	2014	X	X				X	X		X						
OK410400030110_00	Rock Creek	5.75	R	3	2014	X	X				X	X		X						

F = Fully Supporting I = Insufficient Information **N = Not Supporting** X = Not Assessed

Waterbody ID	Waterbody Name	Size (Lake Acres or Stream Miles)	Type	Category	Monitoring Date	Aesthetic	Agriculture	Cool Water Aquatic Comm	Habitat Limited Aquatic Comm	Trout Fishery	Warm Water Aquatic Comm	Fish Consumption	Navigation	Primary Body Contact Rec	Secondary Body Contact Rec	Public & Private Water Supply	Emergency Water Supply	High Quality Water	Outstanding Resource Water	Sensitive Water Supply
OK410400030120_00	Rock Creek Lake	248	L	5a	2016	F	F				N	X		F						
OK410400030130_00	Dry Boggy Creek	10.79	R	3	2014	X	X				X	X		X						
OK410400030140_00	Watson Creek	8.26	R	3	2014	X	X				X	X		X						
OK410400030150_00	Sandy Creek	7.87	R	3	2014	X	X				X	X		X						
OK410400030160_00	Sandy Creek	14.01	R	3	2014	I	I				X	X		X						
OK410400030170_00	Ream Lake	1	L	3	2016	X	X				X	X		X						
OK410400030180_00	Birch Creek	3.55	R	3	2014	X	X				X	X		X						
OK410400030190_00	Rock Creek	4.52	R	3	2014	X	X				X	X		X						
OK410400030200_00	Clear Boggy Creek (old channel)	6.85	R	3	2014	X	X				X	X		X						
OK410400030210_00	Coon Creek	4.67	R	3	2014	X	X				X	X		X						
OK410400030230_00	Clear Boggy Creek	10.74	R	3	2014	X	X				X	X		X		X				
OK410400030230_10	Clear Boggy Creek	16.72	R	3	2014	X	X				X	X		X		X				
OK410400030240_00	Delaware Creek	29.01	R	5a	2014	I	F				F	X		N		X				
OK410400030250_00	Clarita Creek	10.26	R	3	2014	X	X				X	X		X						
OK410400030260_00	Walnut Branch	12.14	R	3	2014	X	X				X	X		X						
OK410400030280_00	Sandy Creek	5.34	R	3	2014	X	X				X	X		X		X				
OK410400030290_00	Wapanucka Creek	1.77	R	3	2014	X	X		X			X			X					
OK410400030300_00	Wapanucka City Lake	1	L	3	2016	X	X				X	X		X						
OK410400030305_00	Wapanucka Creek, West	1.60	R	3	2014	X	X				X	X		X						
OK410400030310_00	Wapanucka Lake	1	L	3	2016	X	X				X	X		X						
OK410400030320_00	Wide Springs Branch	2.95	R	3	2014	X	X				X	X		X		X				
OK410400030330_00	Houghtubby Branch	4.22	R	3	2014	X	X				X	X		X						

F = Fully Supporting I = Insufficient Information **N = Not Supporting** X = Not Assessed



Waterbody ID	Waterbody Name	Size (Lake Acres or Stream Miles)	Type	Category	Monitoring Date	Aesthetic	Agriculture	Cool Water Aquatic Comm	Habitat Limited Aquatic Comm	Trout Fishery	Warm Water Aquatic Comm	Fish Consumption	Navigation	Primary Body Contact Rec	Secondary Body Contact Rec	Public & Private Water Supply	Emergency Water Supply	High Quality Water	Outstanding Resource Water	Sensitive Water Supply	
OK410400030340_00	Deadman Spring Creek	3.15	R	3	2014	X	X				X	X		X							
OK410400030350_00	Elm Creek	7.81	R	3	2014	X	X				X	X		X							
OK410400030360_00	Little Caney Creek	7.90	R	3	2014	X	X				X	X		X							
OK410400030370_00	Leader Creek	29.58	R	5a	2014	I	F				N	X		I							
OK410400030380_00	Owl Creek	7.86	R	3	2014	X	X				X	X		X							
OK410400030390_00	Peach Creek	6.32	R	3	2014	X	X				X	X		X							
OK410400030400_00	Tupelo Creek	2.05	R	3	2014	X	X				X	X		X							
OK410400030410_00	Turkey Creek	5.37	R	3	2014	X	X				X	X		X							
OK410400030420_00	Coon Creek	4.46	R	3	2014	X	X				X	X		X							
OK410400030430_00	Sandy Creek	5.53	R	3	2014	X	X				X	X		X							
OK410400030440_00	Lula Creek, East	1.40	R	3	2014	X	X				X	X		X							
OK410400030450_00	Bois d' Arc Creek	3.16	R	3	2014	X	X				X	X		X							
OK410400030460_00	Bully Creek	6.34	R	3	2014	X	X				X	X		X							
OK410400030470_00	Lula Creek	2.12	R	3	2014	X	X				X	X		X							
OK410400030480_00	Leader Creek, West	4.34	R	3	2014	X	X				X	X		X							
OK410400030490_00	Goose Creek	15.09	R	5a	2014	F	F				N	X		I							
OK410400030510_00	Coffee Pot Spring Creek	4.43	R	3	2014	X	X				X	X		X							
OK410400030520_00	Coal Creek	16.29	R	3	2014	X	X				X	X		X							
OK410400030523_00	Diamond Creek	0.64	R	2	2014	I	F				I	X		X		I					
OK410400030530_00	Wildcat Springs Creek	0.37	R	3	2014	X	X				X	X		X							
OK410400030540_00	Rock Creek	10.60	R	3	2014	X	X				X	X		X							
OK410400030550_00	Coapont Lake	1	L	3	2016	X	X				X	X		X							

F = Fully Supporting I = Insufficient Information **N = Not Supporting** X = Not Assessed



Waterbody ID	Waterbody Name	Size (Lake Acres or Stream Miles)	Type	Category	Monitoring Date	Aesthetic	Agriculture	Cool Water Aquatic Comm	Habitat Limited Aquatic Comm	Trout Fishery	Warm Water Aquatic Comm	Fish Consumption	Navigation	Primary Body Contact Rec	Secondary Body Contact Rec	Public & Private Water Supply	Emergency Water Supply	High Quality Water	Outstanding Resource Water	Sensitive Water Supply
OK410400040010_00	Clear Boggy Creek	30.64	R	3	2014	I	I				I	X		X		I				
OK410400040020_00	Buck Creek	13.16	R	3	2014	X	X				X	X		X						
OK410400040030_00	Owl Creek	5.20	R	3	2014	X	X				X	X		X						
OK410400040040_00	Salt Creek	4.53	R	3	2014	X	X				X	X		X						
OK410400040050_00	Buck Creek, East	5.42	R	3	2014	X	X				X	X		X						
OK410400040060_00	Buck Creek, West	6.58	R	3	2014	X	X				X	X		X						
OK410400040070_00	Sheep Creek	9.29	R	3	2014	I	I				I	X		X		I				
OK410400040080_00	Canyon Creek	5.95	R	3	2014	X	X				X	X		X						
OK410400040090_00	Mill Creek	9.59	R	2	2014	I	F				I	X		X		I				
OK410400040100_00	Walnut Creek	5.86	R	3	2014	X	X				X	X		X						
OK410400040110_00	Bois d' Arc Creek	11.27	R	3	2014	X	X				X	X		X						
OK410400040130_00	Jack Creek	1.52	R	3	2014	X	X				X	X		X						
OK410400040140_00	Jack Creek, North	8.04	R	3	2014	X	X				X	X		X						
OK410400040150_00	Jack Creek, South	9.28	R	3	2014	X	X				X	X		X						
OK410400040160_00	Rhoda Creek	6.75	R	3	2014	X	X				X	X		X						
OK410400040170_00	Lake Creek	3.96	R	5a	2014	F	N				F	I		X		F				
OK410400040180_00	Ada Lake	108	L	3	2016	X	X				X	X		X						
OK410400050010_00	Muddy Boggy Creek	3.87	R	3	2014	I	X				I	X		X		X				
OK410400050010_10	Muddy Boggy Creek	29.37	R	3	2014	X	X				X	X		X		X				
OK410400050020_00	Tanyard Creek	9.31	R	3	2014	X	X				X	X		X						
OK410400050040_00	Grassy Lake	1	L	3	2016	X	X				X	X		X						
OK410400050050_00	Salt Lake	1	L	3	2016	X	X				X	X		X						

F = Fully Supporting I = Insufficient Information **N = Not Supporting** X = Not Assessed



Waterbody ID	Waterbody Name	Size (Lake Acres or Stream Miles)	Type	Category	Monitoring Date	Aesthetic	Agriculture	Cool Water Aquatic Comm	Habitat Limited Aquatic Comm	Trout Fishery	Warm Water Aquatic Comm	Fish Consumption	Navigation	Primary Body Contact Rec	Secondary Body Contact Rec	Public & Private Water Supply	Emergency Water Supply	High Quality Water	Outstanding Resource Water	Sensitive Water Supply
OK410400050060_00	Louie Lake	1	L	3	2016	X	X				X	X		X						
OK410400050070_00	Boehler Lake Creek	5.13	R	3	2014	X	X				X	X		X						
OK410400050080_00	Clear Lake	1	L	3	2016	X	X				X	X		X						
OK410400050090_00	Boehler Lake	1	L	3	2016	X	X				X	X		X						
OK410400050100_00	Caney Creek	9.15	R	3	2014	X	X				X	X		X						
OK410400050110_00	Lamey Slash	3.31	R	3	2014	X	X				X	X		X						
OK410400050120_00	Boggy Creek Cutoff Oxbow Lake	1	L	3	2016	X	X				X	X		X						
OK410400050130_00	Potubbi Creek	7.27	R	3	2014	X	X				X	X		X						
OK410400050140_00	Allen Lake Creek	1.68	R	3	2014	X	X				X	X		X						
OK410400050150_00	Allen Lake	1	L	3	2016	X	X				X	X		X						
OK410400050160_00	Sand Branch	1.72	R	3	2014	X	X				X	X		X						
OK410400050170_00	Atoka Lake Creek	1.48	R	3	2014	X	X				X	X		X						
OK410400050180_00	Atoka Lake	1	L	3	2014	X	X				X	X		X						
OK410400050190_00	Sandy Creek	11.82	R	3	2014	X	X				X	X		X						
OK410400050200_00	Rard Branch	2.39	R	3	2014	X	X				X	X		X						
OK410400050210_00	Cold Springs Creek	4.63	R	3	2014	X	X				X	X		X						
OK410400050220_00	Sandy Creek, East	3.06	R	3	2014	X	X				X	X		X						
OK410400050230_00	Dry Lake	1	L	3	2016	X	X				X	X		X						
OK410400050240_00	Crystal Creek	0.39	R	3	2014	X	X				X	X		X						
OK410400050250_00	Crystal Creek, North	3.84	R	3	2014	X	X				X	X		X						
OK410400050260_00	Crystal Creek, South	2.64	R	3	2014	X	X				X	X		X						
OK410400050270_00	Muddy Boggy Creek	24.53	R	3	2014	X	X				X	X		X		X				

F = Fully Supporting I = Insufficient Information **N = Not Supporting** X = Not Assessed



Waterbody ID	Waterbody Name	Size (Lake Acres or Stream Miles)	Type	Category	Monitoring Date	Aesthetic	Agriculture	Cool Water Aquatic Comm	Habitat Limited Aquatic Comm	Trout Fishery	Warm Water Aquatic Comm	Fish Consumption	Navigation	Primary Body Contact Rec	Secondary Body Contact Rec	Public & Private Water Supply	Emergency Water Supply	High Quality Water	Outstanding Resource Water	Sensitive Water Supply
OK410400050270_10	Muddy Boggy Creek	22.25	R	5a	2012	F	F				N	N		N		I				
OK410400050290_00	Medicine Branch	3.31	R	3	2014	X	X				X	X		X						
OK410400050300_00	Wilson Creek	4.60	R	3	2014	X	X				X	X		X						
OK410400050310_00	Double Springs Creek	5.97	R	3	2014	X	X				X	X		X						
OK410400050320_00	Double Springs Creek, South Branch	2.61	R	3	2014	X	X				X	X		X						
OK410400050330_00	Double Springs Creek, North Branch	2.31	R	3	2014	X	X				X	X		X						
OK410400050340_00	August Creek	5.88	R	3	2014	X	X				X	X		X						
OK410400050350_00	East Branch	2.79	R	3	2014	X	X				X	X		X						
OK410400050360_00	Cabin Creek	2.70	R	3	2014	X	X				X	X		X						
OK410400050370_00	Rock Creek	5.58	R	3	2014	X	X				X	X		X						
OK410400050380_00	Little Rock Creek	3.33	R	3	2014	X	X				X	X		X						
OK410400050390_00	Campbell Creek	4.24	R	3	2014	X	X				X	X		X						
OK410400050400_00	Prairie Hollow Creek	3.31	R	3	2014	X	X				X	X		X						
OK410400050410_00	Boggy Creek, North	7.25	R	5a	2014	F	N				N	X		N		X				
OK410400050415_00	North Boggy Creek, Unnamed Tributary of	3.31	R	3	2014	X	X		X			X			X					
OK410400050420_00	Chickasaw Creek	14.03	R	3	2014	X	X				X	X		X						
OK410400050430_00	Little Chickasaw Creek	6.17	R	3	2014	X	X				X	X		X						
OK410400050440_00	Rocky Creek	1.57	R	3	2014	X	X				X	X		X						
OK410400050450_00	Breadtown Creek	8.70	R	3	2014	X	X				X	X		X						
OK410400050460_00	Breadtown Creek, East	4.03	R	3	2014	X	X				X	X		X						
OK410400050470_00	Sand Creek	4.58	R	3	2014	X	X				X	X		X						
OK410400050480_00	Tumbler Creek	3.00	R	3	2014	X	X				X	X		X						

F = Fully Supporting I = Insufficient Information **N = Not Supporting** X = Not Assessed



Waterbody ID	Waterbody Name	Size (Lake Acres or Stream Miles)	Type	Category	Monitoring Date	Aesthetic	Agriculture	Cool Water Aquatic Comm	Habitat Limited Aquatic Comm	Trout Fishery	Warm Water Aquatic Comm	Fish Consumption	Navigation	Primary Body Contact Rec	Secondary Body Contact Rec	Public & Private Water Supply	Emergency Water Supply	High Quality Water	Outstanding Resource Water	Sensitive Water Supply	
OK410400050490_00	Sandy Creek	4.15	R	3	2014	X	X				X	X		X							
OK410400050495_00	Muddy Boggy Creek, Unnamed Tributary of	4.06	R	3	2014	X	X		X			X			X						
OK410400050500_00	Sand Creek	6.04	R	3	2014	X	X				X	X		X							
OK410400050510_00	Atoka Lake	1	L	3	2014	X	X				X	X		X							
OK410400050520_00	Long Creek	5.33	R	3	2014	X	X				X	X		X							
OK410400050530_00	Thompson Creek	7.53	R	3	2014	X	X				X	X		X							
OK410400050540_00	Coal Creek	8.70	R	3	2014	X	X				X	X		X		X					
OK410400050550_00	French Henry Creek	6.92	R	3	2014	X	X				X	X		X							
OK410400050560_00	Dunford Creek	5.54	R	3	2014	X	X				X	X		X							
OK410400050570_00	Sandy Creek	2.80	R	3	2014	X	X				X	X		X							
OK410400050580_00	Brier Creek	8.86	R	3	2014	X	X				X	X		X							
OK410400050585_00	Brier Creek, Unnamed Tributary of	3.01	R	3	2017	X	X		X			X			X						
OK410400050590_00	Sulphur Creek	4.91	R	3	2014	X	X				X	X		X							
OK410400060010_00	Muddy Boggy Creek	15.34	R	3	2014	X	X				X	X		X		X					
OK410400060010_10	Muddy Boggy Creek	13.49	R	3	2014	X	X				X	X		X		X					
OK410400060010_20	Muddy Boggy Creek	15.02	R	3	2014	X	X				X	X		X		X					
OK410400060010_30	Muddy Boggy Creek	20.56	R	5c	2014	I	N				N	X		X		I					
OK410400060020_00	Caney Creek	13.00	R	3	2014	X	X				X	X		X		X					
OK410400060030_00	Coon Creek	7.21	R	3	2014	X	X				X	X		X		X					✓
OK410400060040_00	Coalgate Municipal Lake	352	L	5a	2014	N	F				N	N		F		I					✓
OK410400060050_00	Coon Creek, North	6.37	R	3	2014	X	X				X	X		X		X					✓
OK410400060060_00	Caney Creek Lake	1	L	3	2016	X	X				X	X		X							

F = Fully Supporting I = Insufficient Information **N = Not Supporting** X = Not Assessed



Waterbody ID	Waterbody Name	Size (Lake Acres or Stream Miles)	Type	Category	Monitoring Date	Aesthetic	Agriculture	Cool Water Aquatic Comm	Habitat Limited Aquatic Comm	Trout Fishery	Warm Water Aquatic Comm	Fish Consumption	Navigation	Primary Body Contact Rec	Secondary Body Contact Rec	Public & Private Water Supply	Emergency Water Supply	High Quality Water	Outstanding Resource Water	Sensitive Water Supply	
OK410400060070_00	Coal Creek	11.44	R	3	2014	X	X				X	X		X							
OK410400060080_00	Phillips Hollow Creek	2.97	R	3	2014	X	X				X	X		X							
OK410400060090_00	Salt Creek	20.06	R	3	2014	X	X				X	X		X							
OK410400060100_00	Keel Creek	10.23	R	3	2014	X	X				X	X		X							
OK410400060110_00	Salt Creek, North	3.49	R	3	2014	X	X				X	X		X							
OK410400060120_00	Caney Boggy Creek	26.49	R	5a	2014	F	F				N	X		I		X					
OK410400060140_00	Ranch Creek	12.63	R	3	2014	X	X				X	X		X							
OK410400060150_00	King Hollow Creek	3.43	R	3	2014	X	X				X	X		X							
OK410400060160_00	Sandy Creek	7.75	R	3	2014	X	X				X	X		X							
OK410400060170_00	Piney Creek	4.71	R	3	2014	X	X				X	X		X							
OK410400060180_00	Rock Creek	8.92	R	3	2014	X	X				X	X		X							
OK410400060190_00	Salt Creek	3.17	R	3	2014	X	X				X	X		X							
OK410400060200_00	Rock Creek	12.87	R	3	2014	X	X				X	X		X							
OK410400060210_00	Black Creek	7.23	R	3	2014	X	X				X	X		X							
OK410400060220_00	Cedar Creek	5.12	R	3	2014	X	X				X	X		X							
OK410400060230_00	Pine Creek	5.04	R	3	2014	X	X				X	X		X							
OK410400060240_00	Panther Creek	11.25	R	3	2014	X	X				X	X		X							
OK410400060250_00	Gerty Creek	3.46	R	3	2014	X	X				X	X		X							
OK410400060260_00	Big Sandy Creek	13.94	R	3	2014	X	X				X	X		X							
OK410400060270_00	Little Sandy Creek	7.78	R	3	2014	X	X		X		X				X						
OK410400060290_00	Sincere Creek	16.83	R	3	2014	X	X				X	X		X							
OK410400060300_00	Little Sandy Creek	4.66	R	3	2014	X	X				X	X		X							

F = Fully Supporting I = Insufficient Information **N = Not Supporting** X = Not Assessed



Waterbody ID	Waterbody Name	Size (Lake Acres or Stream Miles)	Type	Category	Monitoring Date	Aesthetic	Agriculture	Cool Water Aquatic Comm	Habitat Limited Aquatic Comm	Trout Fishery	Warm Water Aquatic Comm	Fish Consumption	Navigation	Primary Body Contact Rec	Secondary Body Contact Rec	Public & Private Water Supply	Emergency Water Supply	High Quality Water	Outstanding Resource Water	Sensitive Water Supply	
OK410400060310_00	Town Branch	2.70	R	3	2014	X	X		X						X						
OK410400070010_00	McGee Creek	32.08	R	5c	2014	I	F				N	X		I		X					✓
OK410400070020_00	McGee Creek Lake	3,810	L	5a	2012	F	F				N	N		F		I					✓
OK410400070030_00	Crooked Oak Creek	3.91	R	3	2014	X	X				X	X		X							
OK410400070040_00	Potapo Creek	6.01	R	3	2014	X	X				X	X		X							
OK410400070050_00	Panther Creek	1.58	R	3	2014	X	X				X	X		X							
OK410400070060_00	Cat Creek	3.89	R	3	2014	X	X				X	X		X							
OK410400070070_00	Kennedy Hollow Creek	3.61	R	3	2014	X	X				X	X		X							
OK410400070080_00	Peacock Hollow Creek	2.66	R	3	2014	X	X				X	X		X							
OK410400070090_00	Prairie Hollow Creek	0.67	R	3	2014	X	X				X	X		X							
OK410400070100_00	Mill Creek	6.58	R	3	2014	X	X				X	X		X		X					
OK410400070110_00	Blue Creek	2.73	R	3	2014	X	X				X	X		X							
OK410400070140_00	Bugaboo Creek	2.06	R	3	2014	X	X				X	X		X							
OK410400070150_00	Bear Creek	3.48	R	3	2014	X	X				X	X		X							
OK410400070160_00	Little Caney Creek	4.21	R	3	2014	X	X				X	X		X							
OK410400070170_00	Grassy Branch	4.60	R	3	2014	X	X				X	X		X							
OK410400070180_00	Whiskey Hollow Branch	2.44	R	3	2014	X	X				X	X		X							
OK410400070190_00	Ray Hollow Creek	3.62	R	3	2014	X	X				X	X		X							
OK410400070200_00	Ray Creek	4.78	R	3	2014	X	X				X	X		X							
OK410400070230_00	Tommy Bond Branch	5.24	R	3	2014	X	X				X	X		X							
OK410400070250_00	Baker Branch	3.99	R	3	2014	X	X				X	X		X							
OK410400070260_00	Little Caney Creek	3.82	R	3	2014	X	X				X	X		X							

F = Fully Supporting I = Insufficient Information **N = Not Supporting** X = Not Assessed



Waterbody ID	Waterbody Name	Size (Lake Acres or Stream Miles)	Type	Category	Monitoring Date	Aesthetic	Agriculture	Cool Water Aquatic Comm	Habitat Limited Aquatic Comm	Trout Fishery	Warm Water Aquatic Comm	Fish Consumption	Navigation	Primary Body Contact Rec	Secondary Body Contact Rec	Public & Private Water Supply	Emergency Water Supply	High Quality Water	Outstanding Resource Water	Sensitive Water Supply	
OK410400070270_00	Cedar Creek	2.81	R	3	2014	X	X				X	X		X							
OK410400070280_00	Prairie Creek	6.05	R	3	2014	X	X				X	X		X							
OK410400070290_00	Molletuby Creek	7.16	R	3	2014	X	X				X	X		X							
OK410400070310_00	Ingersoll Creek	4.12	R	3	2014	X	X				X	X		X							
OK410400080010_00	Boggy Creek, North	27.84	R	3	2014	X	X				X	X		X		X					✓
OK410400080020_00	Atoka Lake	5,700	L	5a	2014	N	F				N	N		F		F					✓
OK410400080030_00	Mill Creek	7.39	R	3	2014	X	X				X	X		X							
OK410400080040_00	McEntire Lake	1	L	3	2016	X	X				X	X		X							
OK410400080050_00	Elm Creek	2.87	R	3	2014	X	X				X	X		X							
OK410400080060_00	Sub-Penitentiary Lake	1	L	3	2016	X	X				X	X		X		X					
OK410400080070_00	Chilly Creek	3.29	R	3	2014	X	X				X	X		X							
OK410400080090_00	Troney Lake	1	L	3	2016	X	X				X	X		X							
OK410400080100_00	Beck Creek	5.06	R	3	2014	X	X				X	X		X							
OK410400080110_00	Buck Creek	14.81	R	3	2014	X	X				X	X		X							
OK410400080120_00	Limestone Creek	5.91	R	3	2014	X	X				X	X		X							
OK410400080140_00	Owl Creek	5.69	R	3	2014	X	X				X	X		X							
OK410400080150_00	Roberts Creek	3.07	R	3	2014	X	X				X	X		X							
OK410400080160_00	Fivemile Creek	9.77	R	3	2014	X	X				X	X		X							
OK410400080170_00	King Creek	6.35	R	3	2014	X	X				X	X		X							
OK410400080180_00	Birch Creek	9.68	R	3	2014	X	X				X	X		X							
OK410400080190_00	Kiowa Lake Creek	4.30	R	3	2014	X	X				X	X		X							
OK410400080200_00	Kiowa Lake	1	L	3	2016	X	X				X	X		X		X					

F = Fully Supporting I = Insufficient Information **N = Not Supporting** X = Not Assessed



Waterbody ID	Waterbody Name	Size (Lake Acres or Stream Miles)	Type	Category	Monitoring Date	Aesthetic	Agriculture	Cool Water Aquatic Comm	Habitat Limited Aquatic Comm	Trout Fishery	Warm Water Aquatic Comm	Fish Consumption	Navigation	Primary Body Contact Rec	Secondary Body Contact Rec	Public & Private Water Supply	Emergency Water Supply	High Quality Water	Outstanding Resource Water	Sensitive Water Supply	
OK410400080210_00	Sassafras Creek	5.27	R	3	2014	X	X				X	X		X							
OK410600010010_00	Blue River	48.17	R	1	2014	F	F				F	F		F		F					
OK410600010020_00	Red Branch	5.27	R	3	2014	X	X				X	X		X							
OK410600010030_00	Sulphur Creek	14.61	R	5a	2014	F	F				N	X		I							
OK410600010040_00	Wolf Creek	4.35	R	3	2014	X	X				X	X		X							
OK410600010050_00	McGee Creek	4.69	R	3	2014	X	X				X	X		X							
OK410600010060_00	Sassafras Creek	6.77	R	3	2014	X	X				X	X		X							
OK410600010070_00	Rock Branch	2.85	R	3	2014	X	X				X	X		X							
OK410600010080_00	Cherokee Lake	1	L	3	2016	X	X				X	X		X							
OK410600010090_00	Bokchito Creek	16.78	R	2	2014	F	F				I	X		I							
OK410600010095_00	Bokchito Creek, Unnamed Tributary of	1.98	R	3	2014	X	X		X			X			X						
OK410600010100_00	Chaney Creek	7.43	R	3	2014	X	X				X	X		X							
OK410600010110_00	Academy Creek	2.19	R	3	2014	X	X				X	X		X							
OK410600010120_00	Banty Spring Creek	3.66	R	3	2014	X	X				X	X		X							
OK410600010130_00	Little Creek	2.34	R	3	2014	X	X				X	X		X							
OK410600010140_00	Caddo Creek	13.96	R	5a	2014	F	F				N	X		I							
OK410600010150_00	Rock Creek	4.47	R	3	2014	X	X				X	X		X							
OK410600010160_00	Mail Rider Creek	5.62	R	3	2014	X	X				X	X		X							
OK410600010170_00	Rocky Branch	3.49	R	3	2014	X	X				X	X		X							
OK410600010180_00	Elm Creek	3.67	R	3	2014	X	X				X	X		X							
OK410600010190_00	Puckett Creek	2.77	R	3	2014	X	X				X	X		X							
OK410600010200_00	J-N Creek	8.04	R	3	2014	X	X				X	X		X							

F = Fully Supporting I = Insufficient Information **N = Not Supporting** X = Not Assessed



Waterbody ID	Waterbody Name	Size (Lake Acres or Stream Miles)	Type	Category	Monitoring Date	Aesthetic	Agriculture	Cool Water Aquatic Comm	Habitat Limited Aquatic Comm	Trout Fishery	Warm Water Aquatic Comm	Fish Consumption	Navigation	Primary Body Contact Rec	Secondary Body Contact Rec	Public & Private Water Supply	Emergency Water Supply	High Quality Water	Outstanding Resource Water	Sensitive Water Supply	
OK410600010210_00	North Branch	3.26	R	3	2014	X	X				X	X		X							
OK410600010220_00	Rock Creek	2.43	R	3	2014	X	X				X	X		X							
OK410600010230_00	Cedar Creek	3.59	R	3	2014	X	X				X	X		X							
OK410600010240_00	Dude Creek	4.01	R	3	2014	X	X				X	X		X							
OK410600010250_00	Sandy Creek	3.41	R	3	2014	X	X				X	X		X		X					
OK410600010260_00	Kanola Creek	10.84	R	3	2014	X	X				X	X		X							
OK410600010270_00	Harrington Creek	7.05	R	3	2014	X	X				X	X		X							
OK410600010280_00	Thompson Creek	5.16	R	3	2014	X	X				X	X		X							
OK410600010290_00	Blue River	15.63	R	3	2014	X	X				X	X		X		X					
OK410600010300_00	Mineral Bayou	15.53	R	5a	2014	F	F				N	X		I			F				
OK410600010310_00	Chuckwa Creek	6.03	R	3	2014	X	X				X	X		X							
OK410600010320_00	Johnson Creek	4.89	R	3	2014	X	X				X	X		X							
OK410600010330_00	Simon Creek	6.09	R	3	2014	X	X				X	X		X							
OK410600010340_00	Little Blue River	7.71	R	3	2014	X	X				X	X		X		X					
OK410600010350_00	Bois d' Arc Creek	8.39	R	3	2014	X	X				X	X		X							
OK410600010360_00	McClellan Creek	3.41	R	3	2014	X	X				X	X		X							
OK410600010370_00	Reeder Creek	7.81	R	3	2014	X	X				X	X		X							
OK410600010380_00	Cooper Creek	3.46	R	3	2014	X	X				X	X		X							
OK410600010390_00	Horse Creek	5.40	R	3	2014	X	X				X	X		X							
OK410600010440_00	Durant Lake	287	L	3	2016	X	X				X	X		X							
OK410600020010_00	Blue River	16.75	R	3	2014	X	X				X	X		X		X					
OK410600020010_10	Blue River	12.18	R	3	2014	X	X			X		X		X		X		✓			

F = Fully Supporting I = Insufficient Information **N = Not Supporting** X = Not Assessed



Waterbody ID	Waterbody Name	Size (Lake Acres or Stream Miles)	Type	Category	Monitoring Date	Aesthetic	Agriculture	Cool Water Aquatic Comm	Habitat Limited Aquatic Comm	Trout Fishery	Warm Water Aquatic Comm	Fish Consumption	Navigation	Primary Body Contact Rec	Secondary Body Contact Rec	Public & Private Water Supply	Emergency Water Supply	High Quality Water	Outstanding Resource Water	Sensitive Water Supply
OK410600020010_20	Blue River	40.10	R	3	2014	X	X	X			X			X		X		✓		
OK410600020020_00	Sandy Creek	15.35	R	5a	2014	I	F				F	X		N		X				
OK410600020030_00	Little Sandy Creek	8.24	R	3	2014	X	X				X	X		X						
OK410600020040_00	Brushy Creek	1.77	R	3	2014	X	X				X	X		X						
OK410600020050_00	Peter Sandy Creek	5.14	R	3	2014	I	I				I	X		X						
OK410600020060_00	Pecan Creek	5.21	R	3	2014	X	X				X	X		X						
OK410600020070_00	Diamond Spring Branch	4.76	R	3	2014	X	X				X	X		X						
OK410600020080_00	Little Pecan Creek	3.94	R	3	2014	X	X				X	X		X						
OK410600020090_00	Little Blue Creek	12.09	R	3	2014	X	X				X	X		X						
OK410600020100_00	Little West Blue Creek	19.08	R	2	2014	F	F				F	X		I						
OK410600020120_00	Limestone Creek	5.44	R	3	2014	X	X				X	X		X						
OK410700000010_00	Red River	14.79	R	3	2014	X	X				X	X		X		X				
OK410700000010_10	Red River	22.24	R	3	2014	X	X				X	X		X		X				
OK410700000010_20	Red River	3.62	R	3	2014	X	X				X	X		X		X				
OK410700000010_30	Red River	2.18	R	3	2014	X	X				X	X		X		X				
OK410700000010_40	Red River	17.57	R	2	2014	I	F				I	F		I		F				
OK410700000020_00	Rice Creek	6.50	R	3	2014	X	X				X	X		X						
OK410700000030_00	Tuklo Creek	11.02	R	3	2014	X	X				X	X		X						
OK410700000040_00	Island Bayou	41.20	R	5a	2014	I	N				I	X			I		F			
OK410700000050_00	Brushy Creek	3.86	R	3	2014	X	X				X	X		X						
OK410700000060_00	Jones Creek	6.26	R	3	2014	X	X				X	X		X						
OK410700000070_00	Wolf Creek	9.45	R	3	2014	X	X				X	X		X						

F = Fully Supporting I = Insufficient Information **N = Not Supporting** X = Not Assessed



Waterbody ID	Waterbody Name	Size (Lake Acres or Stream Miles)	Type	Category	Monitoring Date	Aesthetic	Agriculture	Cool Water Aquatic Comm	Habitat Limited Aquatic Comm	Trout Fishery	Warm Water Aquatic Comm	Fish Consumption	Navigation	Primary Body Contact Rec	Secondary Body Contact Rec	Public & Private Water Supply	Emergency Water Supply	High Quality Water	Outstanding Resource Water	Sensitive Water Supply
OK410700000080_00	Long Creek	9.44	R	3	2014	X	X				X	X		X						
OK410700000090_00	Sassafras Creek	12.50	R	3	2014	X	X				X	X		X						
OK410700000100_00	Caney Creek	18.67	R	3	2014	X	X				X	X		X						
OK410700000120_00	Caney Creek	4.47	R	3	2014	X	X				X	X		X						
OK410700000130_00	Moore Creek	6.23	R	3	2014	X	X				X	X		X						
OK410700000140_00	Brown Creek	15.18	R	3	2014	X	X				X	X		X						
OK410700000150_00	Chico Creek	2.96	R	3	2014	X	X				X	X		X						
OK410700000160_00	Muddy Creek	4.43	R	3	2014	X	X				X	X		X						
OK410700000170_00	Pepper Creek	4.23	R	3	2014	X	X				X	X		X						
OK410700000180_00	Sand Creek	8.44	R	3	2014	X	X				X	X		X						
OK410700000190_00	Sandy Creek	5.80	R	3	2014	X	X				X	X		X						
OK410700000200_00	Greenwood Creek	2.67	R	3	2014	X	X				X	X		X						
OK410700000210_00	Webb Creek	7.13	R	3	2014	X	X				X	X		X						
OK410700000220_00	Rock Creek	3.48	R	3	2014	X	X				X	X		X						
OK410700000230_00	Eastman Creek	7.19	R	2	2015	I	F				I	X		I						
OK410700000240_00	Kodac Creek	4.43	R	3	2014	X	X				X	X		X						
OK410700000250_00	Sandy Creek	10.09	R	3	2014	X	X				X	X		X		X				
OK410700000255_00	Sandy Creek, Unnamed Tributary of	1.01	R	3	2017	X	X		X						X					
OK410700000260_00	Sand Creek	12.01	R	2	2014	F	F				F	X		I						
OK410700000270_00	Little Sand Creek	8.81	R	3	2014	X	X				X	X		X						

F = Fully Supporting I = Insufficient Information **N = Not Supporting** X = Not Assessed



Waterbody ID	Waterbody Name	Size (Lake Acres or Stream Miles)	Type	Category	Monitoring Date	Aesthetic	Agriculture	Cool Water Aquatic Comm	Habitat Limited Aquatic Comm	Trout Fishery	Warm Water Aquatic Comm	Fish Consumption	Navigation	Primary Body Contact Rec	Secondary Body Contact Rec	Public & Private Water Supply	Emergency Water Supply	High Quality Water	Outstanding Resource Water	Sensitive Water Supply
OK520500010020_00	Eufaula Lake, N. Canadian River Arm	20,680	L	5a	2012	F	F				N	X		I		I				
OK520500010030_00	Carr Creek	6.35	R	3	2017	X	X				X	X		X						
OK520500010040_00	Nellie Creek	3.60	R	3	2017	X	X				X	X		X						
OK520500010050_00	Fivemile Creek	2.31	R	3	2017	X	X				X	X		X						
OK520500010060_00	Possum Creek	2.91	R	3	2017	X	X				X	X		X						
OK520500010070_00	Coon Creek	5.07	R	3	2017	X	X				X	X		X						
OK520500010100_00	Fame Branch	3.37	R	3	2017	X	X				X	X		X						
OK520500010110_10	Canadian River, North	48.39	R	5a	2012	I	F				N	N		N		I				
OK520500010120_00	Limbo Creek	12.67	R	3	2012	I	I				I	X		X						
OK520500010130_00	Gar Creek	5.34	R	2	2012	I	F				I	X		X		I				
OK520500010140_00	Piney Creek	3.52	R	3	2017	X	X				X	X		X						
OK520500010150_00	Fish Creek	11.00	R	3	2017	X	X				X	X		X						
OK520500010151_00	Dustin Creek	1.44	R	3	2017	X	X				X	X		X						
OK520500010152_00	Dustin Lake	27	L	3	2016	X	X				X	X		X		X				
OK520500010160_00	Parsley Creek	8.04	R	3	2017	X	X				X	X		X						
OK520500010170_00	Bad Creek	19.11	R	5a	2012	F	F				F	X		N		I				
OK520500010180_00	Salt Creek	4.90	R	3	2017	X	X				X	X		X						
OK520500010190_00	Rock Creek	4.71	R	3	2017	X	X				X	X		X						
OK520500010200_00	Alabama Creek	14.20	R	5a	2012	I	N				F	X		N		I				
OK520500010210_00	Weleetka Creek	2.96	R	3	2017	X	X				X	X		X		X				✓
OK520500010220_00	Weleetka City Lake	61	L	3	2014	X	X				X	X		X		X				✓
OK520500010240_00	Dale Turner Lake!	49	L	3	2016	X	X				X	X		X						

F = Fully Supporting I = Insufficient Information **N = Not Supporting** X = Not Assessed



Waterbody ID	Waterbody Name	Size (Lake Acres or Stream Miles)	Type	Category	Monitoring Date	Aesthetic	Agriculture	Cool Water Aquatic Comm	Habitat Limited Aquatic Comm	Trout Fishery	Warm Water Aquatic Comm	Fish Consumption	Navigation	Primary Body Contact Rec	Secondary Body Contact Rec	Public & Private Water Supply	Emergency Water Supply	High Quality Water	Outstanding Resource Water	Sensitive Water Supply
OK520500010242_00	Clearview Creek	2.29	R	5a	2017	I	N				X	X		X						
OK520500010260_00	Salt Creek	3.01	R	3	2017	X	X				X	X		X						
OK520500010270_00	Wetumka City Lake	169	L	5a	2014	F	F				I	X		N		X				
OK520500010280_00	Flat Rock Creek	9.72	R	2	2017	I	I				F	X		X		X				
OK520500010290_00	Battle Creek	4.21	R	2	2012	I	X				I	X		F						
OK520500010300_00	Airport Lake	100	L	3	2016	X	X				X	X		X						
OK520500020010_00	Wewoka Creek	42.99	R	5a	2012	F	N		F			X		N		I	F			
OK520500020020_00	Greasy Creek	18.51	R	5a	2017	F	F				N	X		I						
OK520500020026_00	Cheyarha Creek	1.76	R	2	2012	I	F				I	X		X		I				
OK520500020027_00	Cheyarha Creek, East	3.01	R	5c	2017	I	N				I	X		X		I				
OK520500020028_00	Cheyarha Creek, West	2.92	R	3	2012	I	I				I	X		X		I				
OK520500020030_00	Fish Creek	8.72	R	2	2012	I	F				I	X		X		I				
OK520500020035_00	Wetumka Creek!	2.39	R	3	2017	X	X		X			X			X					
OK520500020040_00	Brooks Lake	120	L	3	2016	X	X				X	X		X						
OK520500020050_00	Ranche Creek	10.83	R	3	2017	X	X				X	X		X						
OK520500020060_00	Graves Creek	13.50	R	3	2017	I	I				I	X		X		I				
OK520500020070_00	Elm Creek	7.90	R	3	2017	X	X				X	X		X						
OK520500020080_00	Grief Creek	7.10	R	3	2017	X	X				X	X		X						
OK520500020090_00	Little Wewoka Creek	20.44	R	5a	2012	I	F				F	X		N		I				
OK520500020100_00	Stanley Creek	3.65	R	3	2017	X	X				X	X		X						
OK520500020110_00	Stanley Lake	23	L	3	2016	X	X				X	X		X						
OK520500020120_00	Long George Creek	10.88	R	3	2017	X	X				X	X		X						

F = Fully Supporting I = Insufficient Information **N = Not Supporting** X = Not Assessed



Waterbody ID	Waterbody Name	Size (Lake Acres or Stream Miles)	Type	Category	Monitoring Date	Aesthetic	Agriculture	Cool Water Aquatic Comm	Habitat Limited Aquatic Comm	Trout Fishery	Warm Water Aquatic Comm	Fish Consumption	Navigation	Primary Body Contact Rec	Secondary Body Contact Rec	Public & Private Water Supply	Emergency Water Supply	High Quality Water	Outstanding Resource Water	Sensitive Water Supply	
OK520500020130_00	Yeager Creek	7.97	R	3	2017	X	X				X	X		X							
OK520500020140_00	Tiger Creek	7.54	R	3	2017	X	X				X	X		X							
OK520500020150_00	Jacobs Creek	9.33	R	3	2017	X	X				X	X		X							
OK520500020160_00	Cooter Creek	9.22	R	3	2017	X	X				X	X		X							
OK520500020170_00	Coon Creek	1.71	R	3	2017	X	X				X	X		X		X					✓
OK520500020180_00	Coon Creek	3.90	R	3	2012	I	I				I	I		X		I					✓
OK520500020190_00	Wewoka Lake	371	L	5a	2016	N	F				N	X		F		N					✓
OK520500020200_00	Tiger Creek	3.07	R	3	2017	X	X				X	X		X							
OK520500020210_00	Tiger Creek	3.77	R	3	2017	I	I				I	X		X		I					
OK520500020220_00	Sportsman Lake	354	L	5a	2012	N	F				N	X		F		F					
OK520500020230_00	Carter Creek	2.70	R	5c	2012	F	N				I	X		X		I					
OK520500020230_10	Carter Creek	4.23	R	2	2012	X	F				I	X		X		I					
OK520500020240_00	Wewoka Creek	5.36	R	5a	2012	F	X		N			I		X			F				
OK520500020240_10	Wewoka Creek	10.27	R	5a	2017	I	N		X			X			X	N					
OK520500020250_00	Magnolia Creek	4.81	R	5c	2017	F	N				I	X		X		I					
OK520500020260_00	Salt Cedar Creek	1.33	R	5c	2012	I	N				I	X		X		I					
OK520500020260_10	Salt Cedar Creek	0.86	R	3	2017	X	X				X	X		X							
OK520500020260_20	Salt Cedar Creek	1.06	R	5c	2017	I	N				I	X		X		I					
OK520500020270_00	Wewoka Creek, Trib A!	5.26	R	5c	2017	I	N				I	X		X		I					
OK520500020280_00	Oakwood Cemetery Creek!	6.69	R	5c	2017	I	N		X			X		X	X						
OK520500020290_00	Wewoka Creek, Unnamed Tributary of	1.48	R	3	2017	X	X		X						X						
OK520510000010_00	Canadian River, North	36.94	R	5a	2012	I	F				N	N		N		F					

F = Fully Supporting I = Insufficient Information **N = Not Supporting** X = Not Assessed



Waterbody ID	Waterbody Name	Size (Lake Acres or Stream Miles)	Type	Category	Monitoring Date	Aesthetic	Agriculture	Cool Water Aquatic Comm	Habitat Limited Aquatic Comm	Trout Fishery	Warm Water Aquatic Comm	Fish Consumption	Navigation	Primary Body Contact Rec	Secondary Body Contact Rec	Public & Private Water Supply	Emergency Water Supply	High Quality Water	Outstanding Resource Water	Sensitive Water Supply
OK520510000010_10	Canadian River, North	35.76	R	3	2017	X	X				X	X		X		X				
OK520510000020_00	Cohee Creek	7.05	R	3	2017	X	X				X	X		X						
OK520510000030_00	Cohee Lake	80	L	3	2016	X	X				X	X		X						
OK520510000040_00	Okemah Creek	12.94	R	3	2017	I	I				I	X		X						
OK520510000050_00	Sand Creek	15.03	R	3	2017	I	I		X			X			X					
OK520510000053_00	Sand Creek, Unnamed Tributary of	4.31	R	3	2017	X	X		X			X			X					
OK520510000055_00	Boley Creek!	5.86	R	3	2017	X	X		X			X			X					
OK520510000060_00	Rock Creek	8.47	R	3	2017	X	X				X	X		X						
OK520510000070_00	Fiftytwo Creek	3.94	R	3	2017	X	X				X	X		X						
OK520510000080_00	Gar Creek	12.60	R	3	2017	X	X				X	X		X						
OK520510000090_00	Snake Creek	7.63	R	3	2017	I	I				I	X		X		I				
OK520510000095_00	Turkey Creek, Trib A!	4.26	R	5c	2012	F	N				F	X		X		F				
OK520510000100_00	Turkey Creek	16.42	R	5a	2017	F	N				N	X		I		F				
OK520510000105_00	Earlsboro Creek	5.13	R	5c	2012	I	N				X	X		X		I				
OK520510000110_00	Canadian River, North	3.04	R	5a	2012	I	I				N	I		N		X				
OK520510000110_05	Canadian River, North	21.91	R	5a	2012	F	N				N	N		I			F			
OK520510000110_10	Canadian River, North	20.31	R	5a	2012	I	N				N	N		N			F			
OK520510000110_20	Canadian River, North	31.54	R	5a	2012	X	X				N	X		N			F			
OK520510000120_00	Shan Creek	7.92	R	3	2012	X	X		X			X			X					
OK520510000130_00	Deer Creek	6.70	R	2	2012	I	I				I	X		X			F			
OK520510000140_00	Painter Creek	5.01	R	3	2017	X	X				X	X		X						
OK520510000150_00	Stamp Dance Creek	2.93	R	3	2017	X	X				X	X		X						

F = Fully Supporting I = Insufficient Information **N = Not Supporting** X = Not Assessed



Waterbody ID	Waterbody Name	Size (Lake Acres or Stream Miles)	Type	Category	Monitoring Date	Aesthetic	Agriculture	Cool Water Aquatic Comm	Habitat Limited Aquatic Comm	Trout Fishery	Warm Water Aquatic Comm	Fish Consumption	Navigation	Primary Body Contact Rec	Secondary Body Contact Rec	Public & Private Water Supply	Emergency Water Supply	High Quality Water	Outstanding Resource Water	Sensitive Water Supply	
OK520510000160_00	Squaw Creek	2.59	R	3	2017	X	X				X	X		X							
OK520510000170_00	Rock Creek	10.29	R	3	2017	X	X				X	X		X							
OK520510000180_00	Rock Creek	5.80	R	3	2017	X	X				X	X		X							
OK520510000190_00	Squirrel Creek	10.04	R	3	2017	X	X				X	X		X							
OK520510000200_00	Tecumseh Creek	0.93	R	3	2017	X	X				X	X		X		X					✓
OK520510000210_00	Tecumseh Creek	1.83	R	3	2017	X	X				X	X		X		X					✓
OK520510000220_00	Tecumseh Lake	127	L	5a	2012	N	F				N	X		F		F					✓
OK520510000230_00	Lost Creek	5.01	R	3	2017	X	X				X	X		X							
OK520510000240_00	Deer Creek	3.73	R	3	2017	X	X				X	X		X							
OK520510000250_00	Deer Creek, South	7.23	R	3	2017	X	X				X	X		X		X					✓
OK520510000255_00	Wes Watkins Reservoir	1,132	L	2	2012	F	F				I	X		F		F					
OK520510000280_00	Shawnee Twin Lake #1 (South)	1,336	L	2	2014	F	F				I	X		F		F					✓
OK520510000290_00	Deer Creek, South	4.40	R	5a	2017	N	I				N	X		I		N					✓
OK520510000300_00	Shawnee Twin Lake #2 (North)	1,100	L	5a	2012	F	F				N	X		F		F					✓
OK520510000310_00	Deer Creek, North	9.55	R	3	2017	X	X				X	X		X		X					
OK520510000320_00	Canadian River, North, Unnamed Trib	1.77	R	3	2017	X	X		X						X						
OK520510000330_00	Horseshoe Oxbow Lake	450	L	3	2016	X	X				X	X		X							
OK520510000340_00	Church Trib!	3.47	R	3	2017	X	X				X	X		X							
OK520510000390_00	Squirrel Creek, Unnamed Tributary of	4.85	R	3	2017	X	X				X	X		X							
OK520520000010_00	Canadian River, North	3.85	R	5a	2012	I	F				N	N		N			F				
OK520520000010_10	Canadian River, North	13.35	R	5a	2012	X	X				I	X		N			F				
OK520520000010_20	Canadian River, North	13.71	R	2	2012	I	F				F	F		F			F				

F = Fully Supporting I = Insufficient Information **N = Not Supporting** X = Not Assessed



Waterbody ID	Waterbody Name	Size (Lake Acres or Stream Miles)	Type	Category	Monitoring Date	Aesthetic	Agriculture	Cool Water Aquatic Comm	Habitat Limited Aquatic Comm	Trout Fishery	Warm Water Aquatic Comm	Fish Consumption	Navigation	Primary Body Contact Rec	Secondary Body Contact Rec	Public & Private Water Supply	Emergency Water Supply	High Quality Water	Outstanding Resource Water	Sensitive Water Supply
OK520520000010_30	Canadian River, North	4.55	R	5a	2012	X	X				N	X		N			F			
OK520520000010_40	Canadian River, North	9.78	R	5a	2012	X	X				N	X		N			F			
OK520520000010_50	Canadian River, North	4.25	R	3	2012	X	X				X	X		X		X				
OK520520000020_00	Harrah Creek	6.37	R	3	2017	X	X				X	X		X						
OK520520000030_00	Choctaw Creek	9.76	R	5a	2012	I	I		N			X			I		F			
OK520520000035_00	Choctaw Creek, Unnamed Tributary of	2.31	R	3	2017	X	X		X					X						
OK520520000040_00	Jones Creek	4.19	R	3	2017	X	X				X	X		X						
OK520520000050_00	Silver Creek	3.22	R	3	2017	X	X				X	X		X						
OK520520000060_00	Crutcho Creek	3.55	R	5a	2012	I	I				N	X		I						
OK520520000070_00	Crutcho Creek	3.85	R	5a	2012	I	F				N	X		N						
OK520520000070_10	Crutcho Creek	2.42	R	2	2017	I	F		X			X			X					
OK520520000080_00	Soldier Creek	6.76	R	3	2017	X	X				X	X		X						
OK520520000090_00	Crutcho Creek	3.14	R	5a	2012	N	X		N			X			X					
OK520520000110_00	Cherry Creek	7.31	R	5a	2012	I	I		N			I			X					
OK520520000140_00	Thompson Lake	100	L	3	2016	X	X				X	X		X						
OK520520000150_00	Crooked Oak Creek	6.98	R	5a	2012	N	N				N	X		N		N				
OK520520000160_00	Lightning Creek	7.50	R	3	2012	I	X				I	X		X						
OK520520000170_00	Brock Creek	5.66	R	3	2017	I	X				I	X		X						
OK520520000190_00	Crutcho Creek, Unnamed Tributary of	3.22	R	3	2017	X	X				X	X		X						
OK520520000210_00	Canadian River, North	1.07	R	5a	2012	N	X				N	X		N		X				
OK520520000230_00	Campbell Creek	5.89	R	5a	2017	I	N				N	X		I						
OK520520000240_00	Mustang Creek	9.16	R	5a	2012	I	I				N	X		N						

F = Fully Supporting I = Insufficient Information **N = Not Supporting** X = Not Assessed



Waterbody ID	Waterbody Name	Size (Lake Acres or Stream Miles)	Type	Category	Monitoring Date	Aesthetic	Agriculture	Cool Water Aquatic Comm	Habitat Limited Aquatic Comm	Trout Fishery	Warm Water Aquatic Comm	Fish Consumption	Navigation	Primary Body Contact Rec	Secondary Body Contact Rec	Public & Private Water Supply	Emergency Water Supply	High Quality Water	Outstanding Resource Water	Sensitive Water Supply
OK520520000250_00	Canadian River, North	6.52	R	5a	2012	I	F				N	N		F		I				
OK520520000260_00	Overholser Lake	1,500	L	5a	2014	N	N				N	X		F		F				
OK520520000270_00	Ramsey Lake	20	L	3	2016	X	X				X	X		X						
OK520520000280_00	Bluff Creek Canal (Hefner L)	2.39	R	3	2017	X	X				X	X		X						
OK520520000290_00	Soldier Creek, Unnamed Trib of	1.20	R	3	2017	X	X				X	X			X					
OK520520000300_00	West Ramp Branch!	0.61	R	3	2017	X	X				X	X		X						
OK520520000310_00	3001 Branch!	1.30	R	3	2017	X	X				X	X		X						
OK520520000320_00	Taxiway Branch!	1.89	R	3	2017	X	X				X	X		X						
OK520520000330_00	Kuhlman Creek	1.95	R	3	2017	X	X				X	X		X						
OK520520000340_00	Albert High School Creek!	2.58	R	3	2017	X	X				X	X		X						
OK520520000350_00	Airport Heights Creek!	4.26	R	5a	2017	I	X				N	X		I						
OK520530000010_00	Canadian River, North	10.24	R	5a	2012	X	F				F	X		N		X				
OK520530000010_10	Canadian River, North	105.34	R	4a	2014	I	F				F	F		N		F				
OK520530000020_00	Wilshire Creek	1.31	R	3	2017	X	X				X	X		X						
OK520530000030_00	Shell Creek	9.48	R	5a	2012	F	F				N	X		N		F				
OK520530000040_00	Purcell Creek	11.75	R	3	2017	I	I				I	X		X		X				
OK520530000050_00	Sixmile Creek	15.96	R	3	2017	I	X				I	X		X		X				
OK520530000060_00	Fourmile Creek	4.77	R	3	2017	X	X				X	X		X						
OK520530000070_00	Fourmile Creek	3.04	R	3	2017	X	X				X	X		X						
OK520530000080_00	El Reno Lake	170	L	5a	2014	I	F				N	X		F						
OK520530000090_00	Target Creek	6.77	R	3	2017	X	X				X	X		X						
OK520530000100_00	Rolla Lake	80	L	3	2016	X	X				X	X		X						

F = Fully Supporting I = Insufficient Information **N = Not Supporting** X = Not Assessed



Waterbody ID	Waterbody Name	Size (Lake Acres or Stream Miles)	Type	Category	Monitoring Date	Aesthetic	Agriculture	Cool Water Aquatic Comm	Habitat Limited Aquatic Comm	Trout Fishery	Warm Water Aquatic Comm	Fish Consumption	Navigation	Primary Body Contact Rec	Secondary Body Contact Rec	Public & Private Water Supply	Emergency Water Supply	High Quality Water	Outstanding Resource Water	Sensitive Water Supply
OK520530000110_00	Sixmile Creek	13.62	R	3	2017	I	I				I	X		X						
OK520530000120_00	Laughlin Lake Creek	2.77	R	3	2017	X	X				X	X		X						
OK520530000130_00	Laughlin Lake	45	L	3	2016	X	X				X	X		X						
OK520530000140_00	Horse Creek	7.96	R	3	2017	X	X				X	X		X						
OK520530000150_00	Relay Creek	8.38	R	2	2017	X	X				F	X		X						
OK520530000160_00	Chicken Creek	7.48	R	3	2017	X	X				X	X		X						
OK520530000170_00	Weavers Creek	8.24	R	3	2017	X	X				X	X		X						
OK520530000180_00	Ninemile Creek	7.78	R	3	2017	I	I				I	X		X						
OK520530000190_00	Minnehaha Creek	7.90	R	5a	2017	I	X				N	X			X	X				
OK520530000200_00	Canadian River, North, Unnamed Trib	5.34	R	3	2017	X	X		X						X					
OK520530000270_00	Perimeter Creek!	3.73	R	5a	2017	N	I				N	X		X						
OK520530000280_00	Neighborhood Creek!	2.88	R	3	2017	X	X				X	X		X						
OK520600010010_00	Canadian River	37.50	R	5a	2012	I	N				N	N		N		I				
OK520600010020_00	Arbeca Creek	5.68	R	3	2017	X	X				X	X		X						
OK520600010030_00	Cotton Creek	6.97	R	3	2017	X	X				X	X		X						
OK520600010040_00	Clear Creek	5.96	R	3	2012	I	I				I	X		X		I				
OK520600010050_00	Barret Branch	2.59	R	3	2017	X	X				X	X		X						
OK520600010060_00	Factory Creek	6.32	R	4a	2012	F	F				I	X		N		I				
OK520600010070_00	Rock Creek	3.34	R	3	2012	I	I				I	X		X		I				
OK520600010080_00	Jumper Creek	5.68	R	2	2012	I	I				I	X		X			F			
OK520600010090_00	Jumper Creek	3.11	R	2	2017	I	I				I	X		X			F			
OK520600010100_00	Konawa Lake	1,350	L	2	2012	F	F				F	X		I		X	F			

F = Fully Supporting I = Insufficient Information **N = Not Supporting** X = Not Assessed



Waterbody ID	Waterbody Name	Size (Lake Acres or Stream Miles)	Type	Category	Monitoring Date	Aesthetic	Agriculture	Cool Water Aquatic Comm	Habitat Limited Aquatic Comm	Trout Fishery	Warm Water Aquatic Comm	Fish Consumption	Navigation	Primary Body Contact Rec	Secondary Body Contact Rec	Public & Private Water Supply	Emergency Water Supply	High Quality Water	Outstanding Resource Water	Sensitive Water Supply	
OK520600010110_00	Negro Creek	5.10	R	3	2017	X	X				X	X		X							
OK520600010120_00	Canadian River, Unnamed Tributary of	3.62	R	3	2017	X	X		X						X						
OK520600020010_00	Canadian River	24.35	R	5b	2017	F	I				N	X		X		I					
OK520600020020_00	Turkey Creek	5.46	R	3	2017	X	X				X	X		X							
OK520600020030_00	Grayson Creek	4.32	R	3	2017	X	X				X	X		X							
OK520600020040_00	Buckhorn Creek	5.30	R	3	2017	I	I				I	X		X		I					
OK520600020050_00	Bebee Creek	3.72	R	2	2012	I	F				I	X		X		I					
OK520600020060_00	Slush Pit Creek	2.68	R	3	2017	X	X				X	X		X							
OK520600020070_00	Maxwell Creek	3.84	R	3	2017	X	X				X	X		X							
OK520600020080_00	Reserve Pit Creek	1.87	R	3	2017	X	X				X	X		X							
OK520600020100_00	Leach Field Creek	1.60	R	3	2017	X	X				X	X		X							
OK520600020110_00	Hutchinson Creek	3.11	R	3	2017	X	X				X	X		X							
OK520600020120_00	Young Creek	4.02	R	3	2017	X	X				X	X		X							
OK520600020130_00	Preacher Creek	5.32	R	3	2017	X	X				X	X		X							
OK520600020140_00	Big Creek	10.56	R	3	2017	X	X				X	X		X							
OK520600020150_00	Chism Creek	4.86	R	3	2017	X	X				X	X		X							
OK520600020160_00	Cat Creek	4.00	R	2	2017	I	X				F	X		X							
OK520600020165_00	Cat Creek, Unnamed Tributary of	0.96	R	3	2017	X	X		X						X						
OK520600020170_00	Julian Creek	5.19	R	5c	2017	F	I				I	X		N							
OK520600020180_00	Constantine Creek	7.19	R	3	2017	X	X				X	X		X							
OK520600020190_00	Pond Creek	19.58	R	2	2012	I	F				I	X		X		I					
OK520600020200_00	Hog Creek	6.01	R	3	2012	X	X				X	X		X							

F = Fully Supporting I = Insufficient Information **N = Not Supporting** X = Not Assessed



Waterbody ID	Waterbody Name	Size (Lake Acres or Stream Miles)	Type	Category	Monitoring Date	Aesthetic	Agriculture	Cool Water Aquatic Comm	Habitat Limited Aquatic Comm	Trout Fishery	Warm Water Aquatic Comm	Fish Consumption	Navigation	Primary Body Contact Rec	Secondary Body Contact Rec	Public & Private Water Supply	Emergency Water Supply	High Quality Water	Outstanding Resource Water	Sensitive Water Supply
OK520600020205_00	Red Springs Creek	1.04	R	5a	2012	F	N				I	X		X		I				
OK520600020210_00	Jumper Creek	2.26	R	3	2012	I	I				I	X		X		I				
OK520600020220_00	Pond Creek, East	4.44	R	3	2012	I	I				I	X		X						
OK520600020230_00	Helsel Creek	2.49	R	3	2012	I	I				I	X		X		I				
OK520600020240_00	Dahlgren Lake	40	L	3	2016	X	X				X	X		X						
OK520600030010_00	Canadian Sandy Creek	37.70	R	5a	2012	I	F				F	X		N		I				
OK520600030020_00	Little Sandy Creek	8.56	R	5a	2012	I	X				N	X		X			F			
OK520600030030_00	Spring Brook	28.44	R	2	2012	I	F				I	X		I		I				
OK520600030040_00	Black Creek	6.17	R	3	2017	X	X				X	X		X						
OK520600030050_00	Rodtky Creek (Bodky)	8.71	R	3	2017	X	X				X	X		X		X				
OK520600030060_00	Days Creek	1.56	R	3	2017	X	X				X	X		X						
OK520600030070_00	Days Creek, East	7.03	R	3	2017	X	X				X	X		X						
OK520600030080_00	Days Creek, West	5.56	R	3	2017	X	X				X	X		X						
OK520600030090_00	Coon Creek	5.60	R	3	2017	X	X				X	X		X						
OK520600030100_00	Burris Creek	6.98	R	3	2017	X	X				X	X		X						
OK520600030110_00	Coon Creek	4.72	R	3	2017	X	X				X	X		X						
OK520600030120_00	Little Canadian Sandy Creek	7.47	R	3	2017	X	X				X	X		X		X				
OK520610010010_00	Canadian River	11.93	R	3	2015	X	X				X	X		X						
OK520610010010_05	Canadian River	32.65	R	5a	2012	I	F				N	N			N					
OK520610010010_10	Canadian River	11.48	R	3	2015	X	X				X	X			X					
OK520610010010_20	Canadian River	6.89	R	3	2015	X	X				X	X			X					
OK520610010020_00	Buckhead Creek	15.44	R	3	2015	X	X				X	X		X		X				

F = Fully Supporting I = Insufficient Information **N = Not Supporting** X = Not Assessed



Waterbody ID	Waterbody Name	Size (Lake Acres or Stream Miles)	Type	Category	Monitoring Date	Aesthetic	Agriculture	Cool Water Aquatic Comm	Habitat Limited Aquatic Comm	Trout Fishery	Warm Water Aquatic Comm	Fish Consumption	Navigation	Primary Body Contact Rec	Secondary Body Contact Rec	Public & Private Water Supply	Emergency Water Supply	High Quality Water	Outstanding Resource Water	Sensitive Water Supply	
OK520610010030_00	Little Buckhead Creek	4.79	R	3	2015	X	X				X	X		X							
OK520610010060_00	Bell Mere Creek	0.93	R	3	2015	X	X				X	X		X							
OK520610010070_00	Bell Mere Lake	13	L	3	2016	X	X				X	X		X							
OK520610010080_00	Willow Creek	9.06	R	5a	2015	F	F				N	X		N							
OK520610010090_00	Willow Creek, West	6.42	R	3	2015	X	X				X	X		X							
OK520610010100_00	Willow Creek, East	3.33	R	3	2015	X	X				X	X		X							
OK520610010120_00	Chouteau Creek	9.10	R	3	2015	X	X				X	X		X							
OK520610010130_00	Dripping Springs Creek	4.79	R	3	2015	X	X				X	X		X							
OK520610010140_00	Boone Creek	1.20	R	3	2015	X	X				X	X		X							
OK520610010150_00	Boone Creek, East Branch	2.87	R	3	2015	X	X				X	X		X							
OK520610010160_00	Boone Creek, West Branch	3.40	R	3	2015	X	X				X	X		X							
OK520610010180_00	Bishop Creek	7.82	R	5a	2015	I	I				N	X		I							
OK520610010190_00	Imhoff Creek	4.08	R	3	2015	X	X				X	X		X							
OK520610010200_00	Merkle Creek	3.16	R	2	2015	I	F				I	X		X		I					
OK520610010205_00	Brookhaven Creek	4.35	R	3	2015	X	X				X	X		X							
OK520610010210_00	Pond Creek	7.62	R	3	2015	I	I				I	X		X		X					
OK520610010215_00	Tim's Creek	3.12	R	3	2015	X	X		X			X			X						
OK520610010220_00	Lost Creek	2.04	R	3	2015	X	X				X	X		X							
OK520610010230_00	Cow Creek	6.71	R	5a	2012	I	I				N	I		X		I					
OK520610020010_00	Canadian River	19.62	R	3	2015	X	X				X	X			X						
OK520610020020_00	Coal Creek	6.66	R	3	2015	X	X				X	X		X							
OK520610020030_00	Worley Creek	9.10	R	3	2015	X	X				X	X		X							

F = Fully Supporting I = Insufficient Information **N = Not Supporting** X = Not Assessed



Waterbody ID	Waterbody Name	Size (Lake Acres or Stream Miles)	Type	Category	Monitoring Date	Aesthetic	Agriculture	Cool Water Aquatic Comm	Habitat Limited Aquatic Comm	Trout Fishery	Warm Water Aquatic Comm	Fish Consumption	Navigation	Primary Body Contact Rec	Secondary Body Contact Rec	Public & Private Water Supply	Emergency Water Supply	High Quality Water	Outstanding Resource Water	Sensitive Water Supply	
OK520610020040_00	East Creek	10.93	R	3	2015	X	X				X	X		X							
OK520610020050_00	Bennett Creek	4.03	R	3	2015	X	X				X	X		X		X					
OK520610020060_00	Foreman Creek	4.77	R	5a	2015	I	I				N	X		I							
OK520610020070_00	Dry Creek	8.37	R	5a	2015	N	I				N	X		I		N					
OK520610020080_00	Store Creek	5.63	R	3	2015	X	X				X	X		X		X					
OK520610020090_00	West Creek	5.44	R	3	2015	X	X		X			X			X						
OK520610020100_00	Snake Creek	6.63	R	3	2015	X	X				X	X		X							
OK520610020110_00	Beaver Creek	8.78	R	3	2015	X	X				X	X		X							
OK520610020120_00	Buggy Creek	26.51	R	4a	2012	F	F				F	X		N			F				
OK520610020130_00	Fisher Creek	3.10	R	3	2015	X	X				X	X		X							
OK520610020140_00	Bullet Creek	3.30	R	3	2015	X	X				X	X		X							
OK520610020150_00	Canadian River	2.92	R	3	2015	X	X				X	X			X						
OK520610020150_10	Canadian River	36.25	R	5a	2012	F	F				N	N		N			F				
OK520610020155_00	Canadian River, Unnamed Tributary of	3.46	R	3	2015	X	X		X						X						
OK520610020160_00	Arapaho Creek	8.43	R	3	2015	X	X				X	X		X							
OK520610020165_00	Trib8!	5.97	R	5a	2018	F	I				N	I		X							
OK520610020170_00	Tall Bear Canyon Creek	4.73	R	3	2015	X	X				X	X		X							
OK520610020180_00	Cedar Lake Creek	2.08	R	3	2015	X	X				X	X		X							
OK520610020190_00	Cedar Lake	62	L	3	2016	X	X				X	X		X							
OK520610020200_00	Powder Face Creek	7.62	R	3	2015	I	I				I	X		X							
OK520610020210_00	Canyon View Creek	7.08	R	3	2015	X	X				X	X		X							
OK520610020220_00	Fisher Canyon Creek	5.68	R	3	2015	X	X				X	X		X							

F = Fully Supporting I = Insufficient Information **N = Not Supporting** X = Not Assessed



Waterbody ID	Waterbody Name	Size (Lake Acres or Stream Miles)	Type	Category	Monitoring Date	Aesthetic	Agriculture	Cool Water Aquatic Comm	Habitat Limited Aquatic Comm	Trout Fishery	Warm Water Aquatic Comm	Fish Consumption	Navigation	Primary Body Contact Rec	Secondary Body Contact Rec	Public & Private Water Supply	Emergency Water Supply	High Quality Water	Outstanding Resource Water	Sensitive Water Supply	
OK520610030010_00	Walnut Creek	28.44	R	5a	2012	I	F				F	X		N							
OK520610030040_00	Purcell Lake	150	L	2	2016	F	F				I	X		I							
OK520610030050_00	Red Blanket Creek	5.31	R	3	2015	X	X				X	X		X							
OK520610030060_00	Sandy Creek	6.06	R	3	2015	X	X				X	X		X							
OK520610030070_00	Dibble Creek	9.37	R	3	2015	X	X				X	X		X							
OK520610030080_00	Walnut Creek, North Fork	16.84	R	5a	2015	F	F				N	X		N		I					
OK520610030090_00	Stinson Creek	5.71	R	3	2015	X	X				X	X		X							
OK520610030100_00	Bridge Creek	6.44	R	3	2015	X	X				X	X		X							
OK520610030110_00	Buffalo Creek	5.09	R	2	2015	X	X				F	X		X							
OK520610030115_00	Walnut Creek, Unnamed Trib of	2.98	R	3	2015	X	X				X	X		X							
OK520610030120_00	Blanchard Creek	4.33	R	3	2015	X	X				X	X		X							
OK520610030130_00	Airstrip Branch!	3.44	R	2	2015	I	F				I	X		X							
OK520620010010_00	Canadian River	42.75	R	2	2015	I	I				I	X		I			F				
OK520620010020_00	Lumpmouth Creek	9.50	R	3	2015	I	I				I	X		X							
OK520620010030_00	Bridgeport Creek, East	6.54	R	3	2015	X	X				X	X		X							
OK520620010040_00	Fire Canyon Creek	2.34	R	3	2015	X	X				X	X		X							
OK520620010050_00	Bridgeport Creek, West	6.81	R	3	2015	X	X				X	X		X							
OK520620010060_00	Lariat Creek	10.71	R	5a	2015	I	X				N	X		X							
OK520620010070_00	White Canyon Creek	4.72	R	3	2015	X	X				X	X		X							
OK520620010090_00	American Horse Canyon Creek (American Hors	4.08	R	3	2015	X	X				X	X		X							
OK520620010100_00	American Horse Lake	100	L	2	2014	F	F				I	X		F							
OK520620010110_00	Squaw Creek	8.60	R	3	2015	X	X				X	X		X							

F = Fully Supporting I = Insufficient Information **N = Not Supporting** X = Not Assessed



Waterbody ID	Waterbody Name	Size (Lake Acres or Stream Miles)	Type	Category	Monitoring Date	Aesthetic	Agriculture	Cool Water Aquatic Comm	Habitat Limited Aquatic Comm	Trout Fishery	Warm Water Aquatic Comm	Fish Consumption	Navigation	Primary Body Contact Rec	Secondary Body Contact Rec	Public & Private Water Supply	Emergency Water Supply	High Quality Water	Outstanding Resource Water	Sensitive Water Supply
OK520620010120_00	Bear Creek	6.29	R	4a	2015	F	F				I	X		N						
OK520620010130_00	Whirlwind Creek	9.20	R	3	2015	X	X				X	X		X						
OK520620010140_00	Fay Creek, East	5.80	R	3	2015	X	X				X	X		X						
OK520620010150_00	Thomas Creek	5.03	R	3	2015	X	X				X	X		X						
OK520620010160_00	Fay Creek, West	5.43	R	3	2015	X	X		X			X			X					
OK520620010170_00	Canadian River, Unnamed Trib of	4.34	R	3	2015	X	X				X	X		X						
OK520620020010_00	Canadian River	37.78	R	5a	2012	F	N				F	F		N			F			
OK520620020020_00	Rough Creek	12.03	R	3	2015	X	X				X	X		X						
OK520620020030_00	Big Baby Creek	8.76	R	3	2015	X	X				X	X		X						
OK520620020035_00	Yellow Bull Creek	4.49	R	3	2015	X	X				X	X		X						
OK520620020040_00	One Horse Creek	5.50	R	3	2015	X	X				X	X		X						
OK520620020050_00	Oakwood Creek	6.26	R	3	2015	X	X				X	X		X						
OK520620020060_00	Flanders Creek	4.54	R	5a	2015	I	N				I	X		X		I				
OK520620020070_00	Fiddlers Creek	6.89	R	5a	2018	I	N				I	X		X		I				
OK520620020080_00	Squirrel Creek	9.80	R	5a	2018	I	N				I	X		X		I				
OK520620020090_00	Trail Creek	14.34	R	5a	2012	F	N		F			X		N	X		F			
OK520620020100_00	Little Robe Creek	6.56	R	3	2015	I	I				I	X		X						
OK520620020110_00	Taloga Creek, East	6.72	R	3	2015	X	X				X	X		X						
OK520620020115_00	Aiko Creek	3.18	R	3	2015	X	X				X	X		X						
OK520620020120_00	Taloha Creek, West	7.78	R	3	2015	X	X				X	X		X						
OK520620020130_00	Hog Creek	3.07	R	3	2015	X	X				X	X		X						
OK520620020140_00	Rawhide Creek	12.45	R	2	2015	X	X				F	X		X						

F = Fully Supporting I = Insufficient Information **N = Not Supporting** X = Not Assessed



Waterbody ID	Waterbody Name	Size (Lake Acres or Stream Miles)	Type	Category	Monitoring Date	Aesthetic	Agriculture	Cool Water Aquatic Comm	Habitat Limited Aquatic Comm	Trout Fishery	Warm Water Aquatic Comm	Fish Consumption	Navigation	Primary Body Contact Rec	Secondary Body Contact Rec	Public & Private Water Supply	Emergency Water Supply	High Quality Water	Outstanding Resource Water	Sensitive Water Supply	
OK520620020150_00	Sand Creek	5.64	R	3	2015	X	X				X	X		X							
OK520620020160_00	Sorter Creek	8.80	R	3	2015	X	X				X	X		X							
OK520620030010_00	Canadian River	38.09	R	5a	2015	F	N				I	X		N			F				
OK520620030020_00	Lone Creek	13.18	R	5a	2012	F	N				F	X		N		I					
OK520620030030_00	Panther Creek	5.30	R	3	2015	X	X				X	X		X							
OK520620030040_00	Burnt Creek	6.89	R	3	2015	X	X				X	X		X							
OK520620030050_00	Red Trail Creek	7.74	R	5a	2015	F	N				I	X		N							
OK520620030060_00	Mouse Hollow Creek	3.30	R	3	2015	X	X				X	X		X							
OK520620030070_00	Bull Creek	6.15	R	3	2015	X	X				X	X		X							
OK520620030080_00	Teepee Creek	5.53	R	3	2015	I	X				I	X		X		I					
OK520620030090_00	Trail Creek	13.95	R	2	2015	X	X				X	X		X			F				
OK520620030100_00	Gyp Creek	7.79	R	3	2015	X	X				X	X		X		X					
OK520620030110_00	Red Creek	11.82	R	5a	2015	I	N				F	X		N		I					
OK520620030120_00	Powwow Creek	14.30	R	3	2015	X	X				X	X		X							
OK520620030130_00	Turkey Creek	15.96	R	3	2015	I	I				I	X		X		X					
OK520620030140_00	Kyser Creek	5.60	R	3	2015	X	X				X	X		X							
OK520620030150_00	Turkey Creek, South	8.19	R	3	2015	X	X				X	X		X		X					
OK520620030160_00	Oats Canyon Creek	2.84	R	3	2015	X	X				X	X		X							
OK520620030170_00	Spring Canyon Creek	2.25	R	3	2015	X	X				X	X		X							
OK520620030180_00	Piles Creek	3.42	R	3	2015	X	X				X	X		X							
OK520620030190_00	Harsha Canyon Creek	1.74	R	3	2015	X	X				X	X		X							
OK520620030200_00	Horse Canyon Creek (House Canyon)	3.44	R	3	2015	X	X				X	X		X							

F = Fully Supporting I = Insufficient Information **N = Not Supporting** X = Not Assessed



Waterbody ID	Waterbody Name	Size (Lake Acres or Stream Miles)	Type	Category	Monitoring Date	Aesthetic	Agriculture	Cool Water Aquatic Comm	Habitat Limited Aquatic Comm	Trout Fishery	Warm Water Aquatic Comm	Fish Consumption	Navigation	Primary Body Contact Rec	Secondary Body Contact Rec	Public & Private Water Supply	Emergency Water Supply	High Quality Water	Outstanding Resource Water	Sensitive Water Supply	
OK520620030210_00	Cinnamon Canyon Creek	2.53	R	3	2015	X	X				X	X		X							
OK520620040010_00	Canadian River	18.13	R	2	2015	X	X				X	X		X			F				
OK520620040020_00	Flying V Creek	11.74	R	3	2015	I	I				I	X		X							
OK520620040030_00	Devil's Creek	4.02	R	3	2015	X	X				X	X		X							
OK520620040040_00	Mott Creek	6.42	R	3	2015	X	X				X	X		X							
OK520620040050_00	Hackberry Creek	14.33	R	5a	2012	I	N				F	X		N		I					
OK520620040060_00	Sand Creek	6.99	R	3	2015	X	X				X	X		X							
OK520620040070_00	Richards Creek	3.11	R	3	2015	X	X				X	X		X							
OK520620040080_00	Hackberry Creek, West	2.05	R	3	2015	X	X				X	X		X							
OK520620040090_00	Black Bull Creek	3.08	R	3	2015	X	X				X	X		X							
OK520620040100_00	Coon Creek	3.75	R	3	2015	X	X				X	X		X							
OK520620040110_00	Spotted Deer Creek	2.54	R	3	2015	X	X				X	X		X							
OK520620040120_00	Sourdough Creek	5.59	R	3	2015	X	X				X	X		X							
OK520620040130_00	Boggy Creek	3.43	R	3	2015	X	X				X	X		X							
OK520620040140_00	Trail Branch	4.26	R	3	2015	X	X				X	X		X							
OK520620040150_00	S. A. Creek	5.03	R	3	2015	X	X				X	X		X							
OK520620040160_00	Bois d' Arc Creek	3.38	R	3	2015	X	X				X	X		X							
OK520620050010_00	Canadian River	33.95	R	2	2015	I	I				I	X		X			F				
OK520620050020_00	Wagon Creek	6.24	R	3	2015	X	X				X	X		X							
OK520620050030_00	West Creek	3.70	R	3	2015	X	X				X	X		X							
OK520620050040_00	Packsaddle Creek	1.79	R	3	2015	X	X				X	X		X							
OK520620050050_00	Packsaddle Lake	50	L	3	2016	X	X				X	X		X							

F = Fully Supporting I = Insufficient Information **N = Not Supporting** X = Not Assessed



Waterbody ID	Waterbody Name	Size (Lake Acres or Stream Miles)	Type	Category	Monitoring Date	Aesthetic	Agriculture	Cool Water Aquatic Comm	Habitat Limited Aquatic Comm	Trout Fishery	Warm Water Aquatic Comm	Fish Consumption	Navigation	Primary Body Contact Rec	Secondary Body Contact Rec	Public & Private Water Supply	Emergency Water Supply	High Quality Water	Outstanding Resource Water	Sensitive Water Supply	
OK520620050060_00	Cornell Creek	5.46	R	3	2015	X	X				X	X		X							
OK520620050070_00	Bull Creek	5.62	R	3	2015	X	X				X	X		X							
OK520620050080_00	Dugout Creek	6.80	R	3	2015	X	X				X	X		X							
OK520620050090_00	Cottonwood Creek	5.91	R	3	2015	X	X				X	X		X							
OK520620050100_00	Little Turkey Creek	3.79	R	3	2015	X	X				X	X		X							
OK520620050110_00	Mosquito Creek	4.63	R	3	2015	X	X				X	X		X		X					
OK520620050120_00	Mosquito Creek	6.56	R	2	2015	X	X		X			X			X		F				
OK520620050130_00	Arnett Creek	8.70	R	3	2015	X	X				X	X		X		X					
OK520620050140_00	Red Bluff Creek	12.30	R	3	2015	X	X				X	X		X		X					
OK520620050150_00	Red Bluff Creek, West	10.13	R	3	2015	X	X				X	X		X							
OK520620050160_00	Commission Creek	12.13	R	4a	2012	I	F				F	X		N		I					
OK520620050170_00	Coon Creek	0.62	R	3	2015	X	X				X	X		X							
OK520620050180_00	Hog Creek	7.56	R	3	2015	X	X				X	X		X							
OK520620050190_00	Coon Creek	7.36	R	3	2015	X	X				X	X		X							
OK520620050200_00	Lloyd Vincent Lake	160	L	2	2012	F	F				I	X		F							
OK520620050210_00	Hog Creek, West	3.76	R	3	2015	X	X				X	X		X							
OK520620050220_00	Little Robe Creek	10.71	R	3	2015	I	I				I	X		X							
OK520620060010_00	Deer Creek	55.58	R	4a	2012	I	F				F	X		N		F					
OK520620060020_00	Dead Woman Creek	5.95	R	3	2015	X	X				X	X		X							
OK520620060030_00	Cedar Canyon Creek	5.83	R	3	2015	X	X				X	X		X							
OK520620060040_00	Little Deep Creek	12.76	R	2	2015	I	I		F			X		I							
OK520620060050_00	Sportsman Creek	0.42	R	3	2015	X	X				X	X		X							

F = Fully Supporting I = Insufficient Information **N = Not Supporting** X = Not Assessed



Waterbody ID	Waterbody Name	Size (Lake Acres or Stream Miles)	Type	Category	Monitoring Date	Aesthetic	Agriculture	Cool Water Aquatic Comm	Habitat Limited Aquatic Comm	Trout Fishery	Warm Water Aquatic Comm	Fish Consumption	Navigation	Primary Body Contact Rec	Secondary Body Contact Rec	Public & Private Water Supply	Emergency Water Supply	High Quality Water	Outstanding Resource Water	Sensitive Water Supply	
OK520620060060_00	Sportsman Lake	100	L	3	2014	X	X				X	X		X							
OK520620060070_00	Little Deer Creek	14.83	R	3	2015	I	I				I	X		X		I					
OK520620060080_00	Horse Creek	17.64	R	3	2015	I	I				I	X		X		I					
OK520620060090_00	Putnam Creek	9.04	R	3	2015	X	X				X	X		X							
OK520700010020_00	Eufaula Lake, Canadian River Deep Fork	16,453	L	5a	2012	F	F				N	X		I		I					
OK520700010040_00	Onapa Lake (Checotah Municipal)	70	L	3	2016	X	X				X	X		X							
OK520700010080_00	Gentry Creek	9.64	R	5a	2012	F	F				N	X		N							
OK520700010090_00	Snake Creek	2.94	R	3	2012	X	X				X	X		X							
OK520700010110_00	Grave Creek	13.94	R	5c	2012	F	N				F	X		X		I					
OK520700010120_00	Canadian River, Deep Fork	33.41	R	3	2012	I	X				I	X		X		X					
OK520700010130_00	Wolf Creek	2.91	R	3	2012	X	X				X	X		X							
OK520700010140_00	Coal Creek	21.72	R	5a	2012	I	X				N	X			X		F				
OK520700010150_00	Nichols Creek	2.69	R	3	2017	X	X				X	X		X							
OK520700010160_00	Nichols Lake	25	L	3	2016	X	X				X	X		X							
OK520700010170_00	Wolf Creek	5.70	R	5a	2017	I	X				N	X		X		X					✓
OK520700010170_10	Wolf Creek	7.00	R	3	2017	X	X				X	X		X		X					✓
OK520700010180_00	Henryetta Lake	450	L	5a	2012	N	F				N	X		F		N					✓
OK520700010190_00	Moore Creek	9.91	R	3	2017	X	X				X	X		X							
OK520700010200_00	Flag Creek	1.59	R	3	2017	X	X				X	X		X							
OK520700010210_00	Flag Lake	100	L	3	2016	X	X				X	X		X							
OK520700010220_00	Montezuma Creek	22.39	R	5c	2017	I	X				N	X		X							
OK520700010230_00	Burgess Creek	7.23	R	2	2017	X	X				X	X		X			F				

F = Fully Supporting I = Insufficient Information **N = Not Supporting** X = Not Assessed



Waterbody ID	Waterbody Name	Size (Lake Acres or Stream Miles)	Type	Category	Monitoring Date	Aesthetic	Agriculture	Cool Water Aquatic Comm	Habitat Limited Aquatic Comm	Trout Fishery	Warm Water Aquatic Comm	Fish Consumption	Navigation	Primary Body Contact Rec	Secondary Body Contact Rec	Public & Private Water Supply	Emergency Water Supply	High Quality Water	Outstanding Resource Water	Sensitive Water Supply	
OK520700010240_00	Fourmile Creek	8.44	R	3	2017	X	X				X	X		X							
OK520700010250_00	Cossetta Creek (Cussetah)	13.28	R	3	2017	X	X				X	X		X							
OK520700010260_00	Long Branch	9.06	R	3	2017	X	X				X	X		X							
OK520700010270_00	Morris Creek	1.88	R	3	2017	X	X				X	X		X							
OK520700010280_00	Morris Lake	38	L	3	2016	X	X				X	X		X							
OK520700010290_00	Okmulgee Creek	14.69	R	2	2012	I	F				I	X		X		I					
OK520700010300_00	Honey Creek	7.02	R	3	2017	X	X				X	X		X							
OK520700010310_00	Cussetah Creek, Unnamed Trib of	3.36	R	3	2017	X	X		X						X						
OK520700020010_00	Canadian River, Deep Fork	4.26	R	3	2012	X	X				X	X		X		X					
OK520700020010_10	Canadian River, Deep Fork	39.26	R	5a	2012	F	F				N	N		N		I					
OK520700020020_00	Salt Creek	4.98	R	3	2017	X	X				X	X		X		X					
OK520700020040_00	Okmulgee Lake	668	L	5a	2014	N	F				N	X		F		I				✓	
OK520700020050_00	Salt Creek	8.76	R	3	2017	X	X				X	X		X		X					✓
OK520700020060_00	Dripping Springs Lake (Salt Creek Structure 1	1,150	L	5a	2012	N	F				N	X		F		F					✓
OK520700020070_00	Negro Creek	2.62	R	3	2017	X	X				X	X		X							
OK520700020080_00	Adams Creek	13.33	R	5a	2017	I	I				N	X		X		X					
OK520700020090_00	Flat Rock Creek	3.48	R	3	2017	X	X				X	X		X		X					
OK520700020100_00	Beggs Creek, West	4.13	R	2	2017	X	X				X	X		X			F				
OK520700020110_00	Beggs Lake	80	L	3	2016	X	X				X	X		X							
OK520700020120_00	Beggs Creek, East	3.23	R	3	2017	X	X				X	X		X							
OK520700020130_00	New Beggs Lake	56	L	3	2016	X	X				X	X		X		X					
OK520700020140_00	Little Nuyaka Creek	9.02	R	3	2017	X	X				X	X		X							

F = Fully Supporting I = Insufficient Information **N = Not Supporting** X = Not Assessed



Waterbody ID	Waterbody Name	Size (Lake Acres or Stream Miles)	Type	Category	Monitoring Date	Aesthetic	Agriculture	Cool Water Aquatic Comm	Habitat Limited Aquatic Comm	Trout Fishery	Warm Water Aquatic Comm	Fish Consumption	Navigation	Primary Body Contact Rec	Secondary Body Contact Rec	Public & Private Water Supply	Emergency Water Supply	High Quality Water	Outstanding Resource Water	Sensitive Water Supply
OK520700020150_00	Salt Creek	12.59	R	5a	2017	I	N				N	X		X						
OK520700020155_00	Begger Creek!	3.61	R	5a	2012	F	N				I	X		X		I				
OK520700020160_00	Tiger Creek	7.09	R	3	2017	X	X				X	X		X						
OK520700020170_00	Checkerboard Creek	7.88	R	3	2017	X	X				X	X		X						
OK520700020180_00	Park Wheeler Creek	5.42	R	3	2017	X	X				X	X		X						
OK520700020200_00	Nuyaka Creek	21.72	R	5a	2017	I	I				N	X		X		X				
OK520700020210_00	Brier Creek	5.75	R	3	2017	X	X				X	X		X						
OK520700020220_00	Little Brier Creek	2.93	R	3	2017	X	X				X	X		X						
OK520700020230_00	Sixshooter Creek	7.37	R	3	2017	X	X				X	X		X						
OK520700020240_00	Cow Creek	6.62	R	3	2017	X	X				X	X		X						
OK520700020250_00	Philadelphia Creek	5.55	R	3	2017	X	X				X	X		X						
OK520700020260_00	Hopper Creek	6.74	R	3	2017	X	X				X	X		X						
OK520700020270_00	Buckeye Creek	2.22	R	3	2017	X	X				X	X		X		X				
OK520700020280_00	Buckeye Creek	12.93	R	3	2017	X	X				X	X		X		X				✓
OK520700020290_00	Okemah Lake	761	L	5a	2014	N	F				I	X		F		F				✓
OK520700020300_00	Yhola Creek	2.74	R	3	2017	X	X				X	X		X		X				✓
OK520700020310_00	Klutts Lake	40	L	3	2016	X	X				X	X		X						
OK520700030010_00	Canadian River, Deep Fork	46.83	R	2	2012	I	F				I	X		X		I				
OK520700030020_00	Walnut Creek	14.71	R	5a	2017	I	F				N	X		X						
OK520700030030_00	Little Walnut Creek	7.32	R	3	2017	X	X				X	X		X						
OK520700030040_00	Sandy Creek	5.21	R	3	2017	I	I				I	X		X						
OK520700030050_00	Sandy Creek, East Fork	5.48	R	3	2017	X	X				X	X		X						

F = Fully Supporting I = Insufficient Information **N = Not Supporting** X = Not Assessed



Waterbody ID	Waterbody Name	Size (Lake Acres or Stream Miles)	Type	Category	Monitoring Date	Aesthetic	Agriculture	Cool Water Aquatic Comm	Habitat Limited Aquatic Comm	Trout Fishery	Warm Water Aquatic Comm	Fish Consumption	Navigation	Primary Body Contact Rec	Secondary Body Contact Rec	Public & Private Water Supply	Emergency Water Supply	High Quality Water	Outstanding Resource Water	Sensitive Water Supply	
OK520700030060_00	Sandy Creek, West Fork	7.87	R	3	2017	X	X				X	X		X							
OK520700030070_00	Wolfe Creek	5.71	R	3	2017	X	X				X	X		X							
OK520700030080_00	Welty Creek	3.16	R	3	2017	X	X				X	X		X							
OK520700030090_00	Clifty Creek	2.62	R	3	2017	X	X				X	X		X							
OK520700030100_00	Salt Creek	22.35	R	4a	2014	F	F				F	X		N		I					
OK520700030110_00	Bachelor Creek	4.90	R	3	2017	X	X				X	X		X							
OK520700030120_00	Gypsy Creek	7.20	R	3	2017	X	X				X	X		X							
OK520700030130_00	Junction Creek	5.66	R	3	2017	X	X				X	X		X							
OK520700030140_00	Little Creek	2.45	R	3	2017	X	X				X	X		X							
OK520700030150_00	Pickle Creek	4.13	R	3	2017	X	X				X	X		X							
OK520700030160_00	Big Pond Creek	2.92	R	3	2017	X	X				X	X		X							
OK520700030170_00	Ritts Junction Creek	5.52	R	3	2017	X	X				X	X		X							
OK520700030180_00	Hickory Creek	1.53	R	3	2017	X	X				X	X		X							
OK520700030190_00	Sunny Slope Creek, North	4.29	R	3	2017	X	X				X	X		X							
OK520700030200_00	Sunny Slope Creek, South	1.59	R	3	2017	X	X				X	X		X							
OK520700030210_00	Milfay Creek	3.59	R	3	2017	X	X				X	X		X							
OK520700030220_00	Camp Creek	5.14	R	4a	2014	I	F				F	X		N		I					
OK520700030230_00	Camp Creek	5.86	R	3	2017	X	X				X	X		X		X					✓
OK520700030240_00	Stroud Lake	600	L	5a	2014	F	F				N	X		F		F					✓
OK520700030250_00	Lilly Creek	4.43	R	3	2017	X	X				X	X		X							
OK520700030260_00	Spring Creek	6.85	R	3	2017	X	X				X	X		X							
OK520700030270_00	Hilliby Creek	13.39	R	5a	2017	I	I				N	X		X							

F = Fully Supporting I = Insufficient Information **N = Not Supporting** X = Not Assessed



Waterbody ID	Waterbody Name	Size (Lake Acres or Stream Miles)	Type	Category	Monitoring Date	Aesthetic	Agriculture	Cool Water Aquatic Comm	Habitat Limited Aquatic Comm	Trout Fishery	Warm Water Aquatic Comm	Fish Consumption	Navigation	Primary Body Contact Rec	Secondary Body Contact Rec	Public & Private Water Supply	Emergency Water Supply	High Quality Water	Outstanding Resource Water	Sensitive Water Supply	
OK520700030280_00	Harrican Creek	4.17	R	3	2017	X	X				X	X		X							
OK520700030290_00	Little Hilliby Creek	4.28	R	3	2017	X	X				X	X		X							
OK520700030300_00	Pettiquah Creek	11.11	R	3	2017	X	X				X	X		X							
OK520700030310_00	Uchee Creek	5.92	R	3	2017	X	X				X	X		X							
OK520700030320_00	Todd Creek	1.21	R	3	2017	X	X				X	X		X							
OK520700030330_00	Barby Creek	4.74	R	3	2017	X	X				X	X		X							
OK520700030340_00	Todd Lake	1	L	3	2016	X	X				X	X		X							
OK520700040010_00	Canadian River, Deep Fork	18.10	R	5a	2012	I	F				N	N		N		I					
OK520700040020_00	Dry Creek	28.27	R	4a	2014	I	F				N	X		N		I					
OK520700040030_00	Gray Horse Creek	4.46	R	3	2017	X	X		X			X			X						
OK520700040040_00	Wild Horse Creek	5.35	R	3	2017	X	X				X	X		X							
OK520700040050_00	Dosie Creek	8.72	R	3	2017	X	X				X	X		X							
OK520700040060_00	Chuckaho Creek	10.03	R	3	2017	X	X				X	X		X		X					
OK520700040070_00	Davenport Creek	1.38	R	3	2017	X	X				X	X		X							
OK520700040080_00	Davenport Lake	7	L	3	2016	X	X				X	X		X							
OK520700040090_00	Possum Trot Creek	3.48	R	3	2017	X	X				X	X		X							
OK520700040100_00	Ranch Creek	12.40	R	3	2017	X	X				X	X		X							
OK520700040110_00	Fourmile Creek	7.56	R	3	2017	X	X				X	X		X							
OK520700040120_00	Ranch Creek, North Branch	3.77	R	3	2017	X	X				X	X		X							
OK520700040130_00	Spring Creek	1.83	R	3	2017	X	X				X	X		X							
OK520700040140_00	Turkey Creek	1.43	R	3	2017	X	X				X	X		X							
OK520700040150_00	Beaver Creek	0.82	R	3	2017	X	X				X	X		X							

F = Fully Supporting I = Insufficient Information **N = Not Supporting** X = Not Assessed



Waterbody ID	Waterbody Name	Size (Lake Acres or Stream Miles)	Type	Category	Monitoring Date	Aesthetic	Agriculture	Cool Water Aquatic Comm	Habitat Limited Aquatic Comm	Trout Fishery	Warm Water Aquatic Comm	Fish Consumption	Navigation	Primary Body Contact Rec	Secondary Body Contact Rec	Public & Private Water Supply	Emergency Water Supply	High Quality Water	Outstanding Resource Water	Sensitive Water Supply	
OK520700040160_00	Beaver Creek, East	7.00	R	3	2017	X	X				X	X		X							
OK520700040170_00	Beaver Creek, West	7.91	R	3	2017	X	X				X	X			X						
OK520700040180_00	Deer Creek	16.30	R	3	2017	I	X				I	X		X		X					
OK520700040190_00	Robinson Creek	19.62	R	3	2017	X	X				X	X		X		X					
OK520700040200_00	Warsham Creek	4.52	R	3	2017	X	X				X	X		X							
OK520700040210_00	Sand Creek	3.63	R	3	2017	X	X				X	X		X							
OK520700040220_00	Prague Lake	225	L	2	2016	F	F				F	X		F							
OK520700040230_00	Clark Creek	1.90	R	3	2017	X	X				X	X		X							
OK520700040240_00	Clark Lake	269	L	3	2016	X	X				X	X		X							
OK520700040250_00	Browns Lake	34	L	3	2016	X	X				X	X		X							
OK520700040260_00	Quapaw Creek	26.81	R	4a	2014	F	F				F	X		N		I					
OK520700040270_00	Sparks Creek	0.92	R	3	2017	X	X				X	X		X							
OK520700040280_00	Sparks Lake	1	L	3	2016	X	X				X	X		X		X					
OK520700040290_00	Hogshooter Creek	3.27	R	3	2017	X	X				X	X		X							
OK520700040300_00	Breakfast Creek	4.66	R	3	2017	X	X				X	X		X							
OK520700040310_00	Spring Creek	4.27	R	3	2017	X	X				X	X		X							
OK520700040320_00	Little Sand Creek	7.24	R	3	2017	X	X				X	X		X							
OK520700040330_00	Clear Creek	2.40	R	3	2017	X	X				X	X		X							
OK520700040340_00	Sand Creek	5.40	R	3	2017	X	X				X	X		X							
OK520700040350_00	Quapaw Creek, South	3.76	R	3	2017	X	X				X	X		X		X					✓
OK520700040360_00	Quapaw Creek, South	5.31	R	3	2017	X	X				X	X		X		X					✓
OK520700040370_00	Meeker Lake	250	L	5a	2016	N	F				N	X		F		F					✓

F = Fully Supporting I = Insufficient Information **N = Not Supporting** X = Not Assessed



Waterbody ID	Waterbody Name	Size (Lake Acres or Stream Miles)	Type	Category	Monitoring Date	Aesthetic	Agriculture	Cool Water Aquatic Comm	Habitat Limited Aquatic Comm	Trout Fishery	Warm Water Aquatic Comm	Fish Consumption	Navigation	Primary Body Contact Rec	Secondary Body Contact Rec	Public & Private Water Supply	Emergency Water Supply	High Quality Water	Outstanding Resource Water	Sensitive Water Supply	
OK520700040380_00	Coon Creek	3.71	R	3	2017	X	X				X	X		X							
OK520700040390_00	Wildhorse Creek	5.68	R	3	2017	X	X				X	X		X							
OK520700040400_00	Brush Creek	7.41	R	3	2017	X	X				X	X		X							
OK520700040410_00	Robinson Creek, Unnamed Trib of	3.09	R	3	2017	X	X				X	X		X							
OK520700050010_00	Canadian River, Deep Fork	25.60	R	5c	2012	F	F				N	X		X		I					
OK520700050020_00	Bellcow Creek	5.75	R	4a	2014	I	X				I	X		N		X					
OK520700050025_00	Bellcow Lake	1,153	L	5a	2016	F	F				N	X		F		F					
OK520700050030_00	Bellcow Creek	8.49	R	3	2017	X	X				X	X		X		X					
OK520700050040_00	Bellcalf Creek	1.14	R	3	2017	X	X				X	X		X							
OK520700050050_10	Bellcalf Creek	1.94	R	3	2017	X	X				X	X		X		X					✓
OK520700050060_00	Chandler Lake	129	L	5a	2016	F	F				N	X		F		N					✓
OK520700050070_00	Otoe Creek	2.79	R	3	2017	X	X				X	X		X							
OK520700050080_00	Bellcow Creek, North	4.56	R	5c	2012	N	X				N	X		X							
OK520700050090_00	Kickapoo Creek	6.36	R	3	2017	X	X				X	X		X		X					
OK520700050100_00	Rat Creek	5.09	R	3	2017	X	X				X	X		X							
OK520700050110_00	Pecan Creek	7.11	R	3	2017	X	X				X	X		X							
OK520700050120_00	Spring Creek	8.16	R	3	2017	X	X				X	X		X							
OK520700050130_00	Eagle Creek	7.70	R	3	2017	X	X				X	X		X							
OK520700050140_00	Captain Creek	4.40	R	5a	2012	F	F				I	X		N		F					
OK520700050150_00	Captain Creek, East	7.69	R	3	2017	X	X				X	X		X		X					
OK520700050160_00	Captain Creek, West	8.74	R	3	2017	X	X				X	X		X							
OK520700050170_00	Bear Creek	26.06	R	3	2017	X	X				X	X		X		X					

F = Fully Supporting I = Insufficient Information **N = Not Supporting** X = Not Assessed



Waterbody ID	Waterbody Name	Size (Lake Acres or Stream Miles)	Type	Category	Monitoring Date	Aesthetic	Agriculture	Cool Water Aquatic Comm	Habitat Limited Aquatic Comm	Trout Fishery	Warm Water Aquatic Comm	Fish Consumption	Navigation	Primary Body Contact Rec	Secondary Body Contact Rec	Public & Private Water Supply	Emergency Water Supply	High Quality Water	Outstanding Resource Water	Sensitive Water Supply	
OK520700050180_00	Grant Creek	3.29	R	3	2017	X	X				X	X		X							
OK520700050190_00	Blue Creek	3.33	R	3	2017	X	X				X	X		X							
OK520700050200_00	Opossum Creek	7.37	R	4a	2014	F	F				N	X		I							
OK520700050210_00	Fall Creek	7.08	R	3	2017	X	X				X	X		X							
OK520700050220_00	Wildhorse Creek	9.79	R	3	2017	X	X				X	X		X							
OK520700050230_00	Wildhorse Creek, East Fork	2.38	R	3	2017	X	X				X	X		X							
OK520700050240_00	Wildhorse Creek, West Fork	3.58	R	3	2017	X	X				X	X		X							
OK520700050250_00	Chandler Lake, NW Trib!	2.36	R	5a	2012	N	X				N	X		X		N					✓
OK520700050260_00	Bellcow Creek, Unnamed Tributary of	1.51	R	3	2017	X	X		X						X						
OK520700050270_00	West Captain Creek, Unnamed Trib of	6.26	R	5c	2017	I	X				N	X		X							
OK520700060010_00	Little Deep Fork Creek	20.30	R	2	2017	I	F				I	I		I							
OK520700060020_00	Comelys Branch	3.74	R	3	2017	X	X				X	X		X							
OK520700060030_00	Frank Henry Creek	4.68	R	3	2017	X	X				X	X		X							
OK520700060040_00	McKennon Creek	2.50	R	3	2017	X	X				X	X		X							
OK520700060050_00	Browns Creek	13.93	R	5a	2017	I	I				N	X		X		X					
OK520700060060_00	Turkey Creek	10.72	R	2	2017	I	I				F	X		X							
OK520700060070_00	Chicken Creek	8.07	R	3	2017	X	X				X	X		X							
OK520700060080_00	Skull Creek	7.41	R	3	2017	I	I				I	X		X							
OK520700060090_00	Morgan Creek	3.00	R	3	2017	X	X				X	X		X							
OK520700060100_00	Little Deep Fork Creek	1.82	R	3	2017	X	X				X	X		X							
OK520700060110_00	Sand Creek	8.90	R	3	2017	I	I				I	X		X							
OK520700060120_00	Rock Creek	8.15	R	2	2017	I	F				I	X		X							

F = Fully Supporting I = Insufficient Information **N = Not Supporting** X = Not Assessed



Waterbody ID	Waterbody Name	Size (Lake Acres or Stream Miles)	Type	Category	Monitoring Date	Aesthetic	Agriculture	Cool Water Aquatic Comm	Habitat Limited Aquatic Comm	Trout Fishery	Warm Water Aquatic Comm	Fish Consumption	Navigation	Primary Body Contact Rec	Secondary Body Contact Rec	Public & Private Water Supply	Emergency Water Supply	High Quality Water	Outstanding Resource Water	Sensitive Water Supply	
OK520700060130_00	Little Deep Fork Creek	4.56	R	3	2012	X	X		X			X			X	X					
OK520700060130_05	Little Deep Fork Creek	0.31	R	3	2017	X	X				X	X		X		X					
OK520700060130_10	Little Deep Fork Creek	24.39	R	5a	2012	F	F				N	X		N		I					
OK520700060140_00	Catfish Creek	9.94	R	5a	2017	I	N				N	X		X		X					
OK520700060150_00	Massena Creek	0.51	R	3	2017	X	X				X	X		X							
OK520700060160_00	Massena Lake	90	L	3	2016	X	X				X	X		X							
OK520700060170_00	Little Catfish Creek	6.51	R	3	2017	X	X				X	X		X							
OK520700060180_00	Swan Creek	2.94	R	3	2017	X	X				X	X		X							
OK520700060190_00	Spring Creek	2.23	R	3	2017	I	I				I	X		X							
OK520700060200_00	Spring Creek, East	8.73	R	3	2017	I	I				I	X		X							
OK520700060210_00	Spring Creek, West	7.28	R	5c	2012	I	N				I	X		X		I					
OK520700060220_00	Little Deep Fork Creek, Unnamed Tributary of	2.08	R	3	2017	X	X		X						X						
OK520710010010_00	Canadian River, Deep Fork	7.70	R	5a	2012	I	F				N	X		N		I					
OK520710010020_00	Smith Creek	6.37	R	3	2017	X	X		X			X		X		X					
OK520710010030_00	Coon Creek	12.47	R	5a	2017	I	I				N	X		I							
OK520710010040_00	Hiwassee Creek	2.98	R	3	2017	X	X				X	X		X							
OK520710010050_00	Hiwassee Lake	132	L	3	2016	X	X				X	X		X							
OK520710010060_00	Soldier Creek	4.82	R	3	2017	X	X				I	X		X							
OK520710010070_00	Opossum Creek	3.49	R	3	2017	X	X				X	X		X							
OK520710010080_00	Canadian River, Deep Fork	0.91	R	3	2017	X	X				X	X		X		X					
OK520710010090_00	Coffee Creek	4.17	R	2	2017	I	F		I			X		X		I					
OK520710010090_10	Coffee Creek	1.28	R	3	2017	X	X				X	X		X		X					

F = Fully Supporting I = Insufficient Information **N = Not Supporting** X = Not Assessed



Waterbody ID	Waterbody Name	Size (Lake Acres or Stream Miles)	Type	Category	Monitoring Date	Aesthetic	Agriculture	Cool Water Aquatic Comm	Habitat Limited Aquatic Comm	Trout Fishery	Warm Water Aquatic Comm	Fish Consumption	Navigation	Primary Body Contact Rec	Secondary Body Contact Rec	Public & Private Water Supply	Emergency Water Supply	High Quality Water	Outstanding Resource Water	Sensitive Water Supply
OK520710010100_00	Coffee Creek	4.87	R	3	2017	I	I				I	X		X		X				
OK520710010110_00	Cowbell Creek	4.57	R	3	2017	X	X				X	X		X						
OK520710010120_00	Peavine Creek	4.55	R	3	2017	X	X				X	X		X						
OK520710020010_00	Canadian River, Deep Fork	4.14	R	3	2017	X	X				X	X		X		X				✓
OK520710020020_00	Arcadia Lake	1,820	L	5a	2014	F	F				N	X		F		N				✓
OK520710020030_00	Spring Creek	5.27	R	5a	2017	I	I				N	X		N		I				✓
OK520710020040_00	Tinker Creek	1.92	R	3	2017	X	X				X	X		X		X				✓
OK520710020050_00	Wynn Creek	5.59	R	3	2017	X	X				X	X		X		X				✓
OK520710020060_00	Canadian River, Deep Fork	10.07	R	5a	2012	F	F				I	X		N		I				✓
OK520710020070_00	Britton Creek	4.72	R	3	2017	X	X				X	X		X		X				✓
OK520710020075_00	Deep Fork, Unnamed Tributary of	3.32	R	3	2017	X	X				X	X		X		X				✓
OK520710020080_00	Aluma Creek	1.33	R	3	2017	X	X				X	X		X		X				✓
OK520710020090_00	Aluma Lake	13	L	3	2016	X	X				X	X		X		X				✓
OK520710020100_00	Forest Park Creek	2.69	R	3	2017	X	X				X	X		X		X				✓
OK520710020110_00	Northeast Creek	2.46	R	3	2017	X	X				X	X		X		X				✓
OK520710020120_00	Northeast Lake (Zoo)	29	L	3	2016	X	X				X	X		X		X				✓
OK520710020130_00	Springlake Creek	2.07	R	3	2017	X	X				X	X		X		X				✓
OK520710020140_00	Guy James Creek	1.97	R	3	2017	X	X				X	X		X		X				✓
OK520710020150_00	Nichols Creek	0.97	R	3	2017	X	X				X	X		X		X				✓
OK520710020160_00	Belle Isle Creek	2.23	R	3	2017	X	X				X	X		X		X				✓
OK520800010010_00	Little River	24.80	R	5a	2012	I	F				N	F		N		I				
OK520800010030_00	Bemore Creek	1.92	R	3	2017	X	X				X	X		X		X				✓

F = Fully Supporting I = Insufficient Information **N = Not Supporting** X = Not Assessed

Waterbody ID	Waterbody Name	Size (Lake Acres or Stream Miles)	Type	Category	Monitoring Date	Aesthetic	Agriculture	Cool Water Aquatic Comm	Habitat Limited Aquatic Comm	Trout Fishery	Warm Water Aquatic Comm	Fish Consumption	Navigation	Primary Body Contact Rec	Secondary Body Contact Rec	Public & Private Water Supply	Emergency Water Supply	High Quality Water	Outstanding Resource Water	Sensitive Water Supply	
OK520800010040_00	Holdenville Lake	550	L	5a	2014	F	F				N	X		F		N					✓
OK520800010050_00	Bird Creek	13.81	R	5a	2012	I	N		N			X			F						
OK520800010055_00	Kight Creek	4.55	R	5c	2012	F	N				I	X		X		I					
OK520800010060_00	Cudjo Creek	5.88	R	5c	2012	F	N				N	X		X		I					
OK520800010062_00	Bear Cub Creek	1.05	R	5c	2012	I	F				N	X		X							
OK520800010070_00	Sand Creek	5.93	R	3	2017	X	X				X	X		X							
OK520800010080_00	Rock Creek	4.75	R	3	2017	X	X				X	X		X							
OK520800010090_00	Little River	28.45	R	5c	2012	I	N				F	X		X		I					
OK520800010110_00	Tate Mountain Creek	3.57	R	3	2017	X	X				X	X		X							
OK520800010120_00	Trib 9!	7.11	R	3	2012	X	X				X	X		X							
OK520800010130_00	Little River	17.11	R	5c	2017	I	N				N	X		X		I					
OK520800010140_00	Mini Creek	2.96	R	3	2017	X	X				X	X		X							
OK520800010150_00	Bird Creek, Unnamed Tributary of	5.15	R	3	2017	X	X				X	X			X						
OK520800010160_00	Rogers Creek	2.41	R	3	2017	X	X				X	X		X							
OK520800010170_00	Brier Creek	6.36	R	3	2017	X	X				X	X		X							
OK520800010180_00	Tyner Creek	3.38	R	3	2017	X	X				X	X		X							
OK520800010190_00	Tecumseh Creek, South	5.48	R	3	2012	X	X				X	X		X							
OK520800010200_00	Little River, Unnamed Tributary of	1.95	R	3	2012	X	X		X						X						
OK520800020010_00	Little River	20.98	R	3	2012	X	X				X	X		X		X					
OK520800020020_00	Dance Creek	9.92	R	3	2012	X	X				X	X		X							
OK520800020030_00	Morvin Creek	3.66	R	3	2012	X	X				X	X		X							
OK520800020040_00	Sand Creek	3.34	R	3	2012	X	X				X	X		X							

F = Fully Supporting I = Insufficient Information **N = Not Supporting** X = Not Assessed



Waterbody ID	Waterbody Name	Size (Lake Acres or Stream Miles)	Type	Category	Monitoring Date	Aesthetic	Agriculture	Cool Water Aquatic Comm	Habitat Limited Aquatic Comm	Trout Fishery	Warm Water Aquatic Comm	Fish Consumption	Navigation	Primary Body Contact Rec	Secondary Body Contact Rec	Public & Private Water Supply	Emergency Water Supply	High Quality Water	Outstanding Resource Water	Sensitive Water Supply
OK520800020050_00	Coon Creek	5.14	R	3	2012	X	X				X	X		X						
OK520800020060_00	Council Creek	7.26	R	3	2012	X	X				X	X		X						
OK520800020070_00	Jim Creek	7.73	R	3	2017	X	X				X	X		X						
OK520800020080_00	Pecan Creek	10.80	R	5a	2017	N	I				N	X		I						
OK520800020090_00	Bullfrog Creek	5.05	R	3	2017	X	X				X	X		X						
OK520800020100_00	Spring Creek	8.33	R	3	2017	X	X				X	X		X						
OK520800020110_00	Bourbonais Creek	4.49	R	3	2017	X	X				X	X		X						
OK520800020120_00	Roulette Creek	5.34	R	3	2017	X	X				X	X		X						
OK520800020130_00	Prairie Creek	7.92	R	3	2017	X	X				X	X		X						
OK520800030010_00	Salt Creek	39.02	R	5a	2012	I	N				N	X		N		I				
OK520800030020_00	Sandy Creek	6.03	R	2	2012	I	F				I	X		X		I				
OK520800030030_00	Mud Creek	8.72	R	3	2017	X	X				X	X		X						
OK520800030040_00	Maud Creek	4.49	R	3	2017	X	X				X	X		X						
OK520800030060_00	Katy Lake	11	L	3	2016	X	X				X	X		X						
OK520800030070_00	Bruno Creek	10.32	R	5c	2012	I	N				I	X		X		I				
OK520800030080_00	Popshego Creek	4.38	R	5c	2012	F	N				I	X		X		N				
OK520800030090_00	Marcum Creek	5.57	R	3	2017	X	X				X	X		X						
OK520800030100_00	Sand Creek	4.47	R	3	2017	X	X				X	X		X						
OK520800030110_00	Box Creek	2.66	R	3	2017	X	X				X	X		X						
OK520800030120_00	Blacksmith Creek	5.99	R	5c	2012	I	N				I	X		X		I				
OK520800030130_00	Opossum Creek	4.48	R	3	2017	X	X				X	X		X						
OK520800030140_00	Delaware Creek	2.12	R	3	2017	X	X				X	X		X						

F = Fully Supporting I = Insufficient Information **N = Not Supporting** X = Not Assessed



Waterbody ID	Waterbody Name	Size (Lake Acres or Stream Miles)	Type	Category	Monitoring Date	Aesthetic	Agriculture	Cool Water Aquatic Comm	Habitat Limited Aquatic Comm	Trout Fishery	Warm Water Aquatic Comm	Fish Consumption	Navigation	Primary Body Contact Rec	Secondary Body Contact Rec	Public & Private Water Supply	Emergency Water Supply	High Quality Water	Outstanding Resource Water	Sensitive Water Supply	
OK520800030150_00	Cottonwood Creek	5.58	R	3	2017	X	X				X	X		X							
OK520800030160_00	Wolf Creek	2.29	R	3	2017	X	X				X	X		X							
OK520800030170_00	Bruno Creek, Unnamed Trib of	3.12	R	3	2017	X	X				X	X		X							
OK520810000010_00	Little River	1.27	R	3	2017	X	X				X	X		X		X					✓
OK520810000020_00	Thunderbird Lake	6,070	L	5a	2012	I	F				N	X		F		N					✓
OK520810000030_00	Hog Creek	11.89	R	5a	2012	I	F				N	X		N		X					✓
OK520810000040_00	Hog Creek, West Branch	3.69	R	5a	2012	I	I				N	X		I		X					✓
OK520810000050_00	Clear Creek	3.70	R	3	2012	X	X				X	X		X		X					✓
OK520810000060_00	Dave Blue Creek	7.16	R	3	2012	X	X				X	X		X		X					✓
OK520810000070_00	Jim Blue Creek	4.40	R	3	2012	X	X				X	X		X		X					✓
OK520810000080_00	Little River	14.96	R	5a	2012	X	F				N	X		N		X					✓
OK520810000090_00	Rock Creek	5.99	R	5a	2012	X	F				I	X		N		X					✓
OK520810000100_00	Elm Creek	1.44	R	5a	2012	F	N				N	X		N		F					✓
OK520810000110_00	Elm Creek, East	2.40	R	5a	2012	I	I				N	X		I		X					✓
OK520810000130_00	Stanley Draper Lake	2,900	L	5a	2015	F	F				N	N		F		F					✓
OK520810000140_00	Elm Creek, West	8.00	R	5a	2012	X	F				F	X		N		X					✓
OK520810000150_00	Kitchen Creek	5.41	R	3	2012	X	X				X	X		X		X					✓
OK520810000160_00	Kitchen Lake	25	L	3	2016	X	X				X	X		X							
OK520810000170_00	Little River, North Fork	8.94	R	2	2016	I	F				I	X		X		X					✓
OK520810000175_00	Moore Creek	4.02	R	5c	2016	F	N				I	X		X		F					✓
OK520810000180_00	Mussel Shoals Lake Creek	0.63	R	3	2016	X	X				X	X		X		X					✓

F = Fully Supporting I = Insufficient Information **N = Not Supporting** X = Not Assessed



Waterbody ID	Waterbody Name	Size (Lake Acres or Stream Miles)	Type	Category	Monitoring Date	Aesthetic	Agriculture	Cool Water Aquatic Comm	Habitat Limited Aquatic Comm	Trout Fishery	Warm Water Aquatic Comm	Fish Consumption	Navigation	Primary Body Contact Rec	Secondary Body Contact Rec	Public & Private Water Supply	Emergency Water Supply	High Quality Water	Outstanding Resource Water	Sensitive Water Supply
OK620900010020_00	Keystone Lake, Cimarron River Arm, Lower	4,673	L	5a	2012	F	F				N	X		I		I				
OK620900010030_00	Salt Creek	3.51	R	3	2016	X	X				X	X		X						
OK620900010040_00	Little Salt Creek	4.37	R	3	2016	X	X				X	X		X						
OK620900010050_00	Mannford Reservoir	268	L	3	2016	X	X				X	X		X						
OK620900010060_00	Mannford Creek	2.32	R	3	2016	X	X				X	X		X						
OK620900010070_00	Fish Creek	2.61	R	3	2016	X	X				X	X		X						
OK620900010090_00	Keystone Lake, Cimarron River Arm, Upper	5,550	L	5a	2012	I	F				N	X		I		I				
OK620900010100_00	House Creek	9.10	R	3	2016	X	X				X	X		X						
OK620900010110_00	Terlton Creek	4.63	R	3	2016	X	X				X	X		X						
OK620900010120_00	Hallett Creek	5.50	R	3	2016	X	X				X	X		X						
OK620900010130_00	Jennings Creek	1.73	R	3	2016	X	X				X	X		X						
OK620900010140_00	Cottonwood Creek	5.83	R	3	2016	I	I				I	X		X		I				
OK620900010150_00	Rocky Canyon Creek	4.11	R	3	2016	X	X				X	X		X						
OK620900010160_00	Sand Creek	5.95	R	3	2016	X	X				X	X		X						
OK620900010170_00	Cimarron River	1.54	R	2	2016	I	F				I	X		X			F			
OK620900010170_10	Cimarron River	26.58	R	5a	2012	I	F				N	N		N			F			
OK620900010180_00	Lagoon Creek	18.55	R	4a	2014	F	F				F	X		N						
OK620900010190_00	Kenny Creek	6.04	R	3	2016	X	X				X	X		X						
OK620900010200_00	Crystal Creek	4.78	R	3	2016	X	X				X	X		X						
OK620900010210_00	Maramel Creek, South	5.07	R	3	2016	X	X				X	X		X						
OK620900010220_00	Buckeye Creek	11.42	R	2	2016	I	F				I	X		I						
OK620900010230_00	Dry Creek	9.52	R	2	2016	I	F				I	X		X						

F = Fully Supporting I = Insufficient Information **N = Not Supporting** X = Not Assessed

Waterbody ID	Waterbody Name	Size (Lake Acres or Stream Miles)	Type	Category	Monitoring Date	Aesthetic	Agriculture	Cool Water Aquatic Comm	Habitat Limited Aquatic Comm	Trout Fishery	Warm Water Aquatic Comm	Fish Consumption	Navigation	Primary Body Contact Rec	Secondary Body Contact Rec	Public & Private Water Supply	Emergency Water Supply	High Quality Water	Outstanding Resource Water	Sensitive Water Supply
OK620900010240_00	Deer Creek	6.98	R	3	2016	X	X				X	X		X						
OK620900010250_00	Tiger Creek	9.68	R	2	2016	F	F				F	X		X						
OK620900010260_00	Little Tiger Creek	4.50	R	3	2016	X	X				X	X		X						
OK620900010280_00	Tydol Lake (Tidal)	5	L	3	2016	X	X				X	X		X						
OK620900010290_00	Euchee Creek	9.56	R	4a	2014	I	F				I	X		N			F			
OK620900010290_10	Euchee Creek	12.40	R	2	2016	X	X				X	X			X		F			
OK620900010300_00	Sand Creek	8.39	R	3	2016	I	I				I	X		X		I				
OK620900010310_00	Cottonwood Creek	6.26	R	5a	2016	I	X				N	X		N			F			
OK620900010320_00	Wildhorse Creek	8.09	R	2	2016	I	I				F	X		X		I	F			
OK620900010330_00	Turkey Creek	5.95	R	3	2016	X	X				X	X		X						
OK620900010340_00	Rattlesnake Creek	4.21	R	3	2016	X	X				X	X		X						
OK620900010350_00	Turkey Creek	3.88	R	3	2016	X	X				X	X		X						
OK620900010360_00	Skull Creek	8.69	R	2	2016	I	I				I	I		X			F			
OK620900010370_00	Cross Bones Creek	2.30	R	3	2016	X	X				X	X		X						
OK620900010380_00	Mud Creek	6.49	R	3	2016	X	X				X	X		X						
OK620900010390_00	Yale Creek	3.23	R	3	2016	X	X				X	X		X						
OK620900020010_00	Cimarron River	20.70	R	2	2016	I	F				I	X		X			F			
OK620900020020_00	Salt Creek	14.71	R	4a	2014	F	F				F	X		N		I				
OK620900020030_00	Eagle Creek	7.46	R	3	2016	X	X				X	X		X						
OK620900020040_00	Short Creek	3.64	R	3	2016	X	X				X	X		X						
OK620900020050_00	Council Creek	21.94	R	4a	2014	F	F				F	X		N		I				
OK620900020060_00	Feather Creek	6.01	R	2	2016	X	X				F	X		X						

F = Fully Supporting I = Insufficient Information **N = Not Supporting** X = Not Assessed



Waterbody ID	Waterbody Name	Size (Lake Acres or Stream Miles)	Type	Category	Monitoring Date	Aesthetic	Agriculture	Cool Water Aquatic Comm	Habitat Limited Aquatic Comm	Trout Fishery	Warm Water Aquatic Comm	Fish Consumption	Navigation	Primary Body Contact Rec	Secondary Body Contact Rec	Public & Private Water Supply	Emergency Water Supply	High Quality Water	Outstanding Resource Water	Sensitive Water Supply	
OK620900020070_00	Hog Hollow Creek	2.61	R	3	2016	X	X				X	X		X							
OK620900020080_00	Long Branch	5.51	R	3	2016	X	X				X	X		X							
OK620900020090_00	Cabin Creek	3.64	R	3	2016	X	X				X	X		X							
OK620900020100_00	Big Creek	2.17	R	3	2016	X	X				X	X		X		X					
OK620900020110_00	Big Creek	7.99	R	3	2016	X	X				X	X		X		X					✓
OK620900020120_00	Cushing Lake	591	L	5a	2014	N	F				N	X		F		F					✓
OK620900020130_00	Elm Creek	5.56	R	3	2016	X	X				X	X		X		X					✓
OK620900020140_00	Ghost Hollow Creek	2.23	R	3	2016	X	X				X	X		X							
OK620900030010_00	Cimarron River	42.09	R	5a	2012	I	F				N	N		N			F				
OK620900030030_00	Brush Creek	6.55	R	3	2016	X	X				X	X		X							
OK620900030040_00	Sand Creek	8.24	R	3	2016	X	X		X			X			X						
OK620900030050_00	Sand Creek, East Fork	4.01	R	3	2016	X	X				X	X		X							
OK620900030060_00	Headquarters Creek	16.42	R	3	2016	X	X				X	X		X							
OK620900030070_00	Tryon Creek	3.19	R	3	2016	X	X				X	X		X							
OK620900030080_00	Dugout Creek	13.58	R	4a	2014	F	F				F	X		N		I					
OK620900030090_00	Lost Creek	11.56	R	2	2016	X	X				F	X		X							
OK620900030100_00	Perkins Creek	2.14	R	3	2016	X	X				X	X		X							
OK620900030110_00	Corduoy Creek	8.75	R	3	2016	X	X				X	X		X							
OK620900030120_00	Wild Horse Creek	15.88	R	3	2016	I	I				I	X		X							
OK620900030130_00	Walnut Creek	8.75	R	3	2016	X	X				X	X		X							
OK620900030150_00	Fitzgerald Creek	17.09	R	3	2016	X	X				X	X		X		X					
OK620900030160_00	Soldier Creek	6.39	R	3	2016	X	X				X	X		X							

F = Fully Supporting I = Insufficient Information **N = Not Supporting** X = Not Assessed



Waterbody ID	Waterbody Name	Size (Lake Acres or Stream Miles)	Type	Category	Monitoring Date	Aesthetic	Agriculture	Cool Water Aquatic Comm	Habitat Limited Aquatic Comm	Trout Fishery	Warm Water Aquatic Comm	Fish Consumption	Navigation	Primary Body Contact Rec	Secondary Body Contact Rec	Public & Private Water Supply	Emergency Water Supply	High Quality Water	Outstanding Resource Water	Sensitive Water Supply	
OK620900030170_00	Langston Creek	2.61	R	3	2016	X	X				X	X		X		X					✓
OK620900030180_00	Langston Lake	304	L	2	2014	F	F				F	X		F		F					✓
OK620900030190_00	Indian Meridian Creek	8.23	R	3	2016	I	I				I	X		X		I					
OK620900030200_00	Pleasant Valley Creek	2.31	R	3	2016	X	X				X	X		X							
OK620900030210_00	Clear Creek	10.04	R	3	2016	I	I				I	X		X		I					
OK620900030220_00	Antelope Creek	8.49	R	3	2016	X	X				X	X		X							
OK620900030230_00	Beaver Creek	12.65	R	4a	2016	I	F				N	X		N		I					
OK620900030240_00	Mulhall Creek	7.75	R	3	2016	I	I				I	X		X		I					
OK620900030250_00	Beaver Creek, East	12.55	R	2	2016	I	F				I	X		X		I					
OK620900030260_00	Beaver Creek, West	13.21	R	5a	2016	I	F				N	X		N		I					
OK620900030270_00	Beaver Creek, Middle	10.04	R	3	2018	I	I				I	X		X		I					
OK620900040010_00	Stillwater Creek	1.58	R	3	2016	I	X				I	X		X		X					
OK620900040020_00	Spring Creek	4.61	R	3	2016	X	X				X	X		X							
OK620900040030_00	Deer Creek	3.83	R	3	2016	X	X				X	X		X							
OK620900040040_00	Stillwater Creek	3.53	R	5a	2016	F	F				N	X		N		I					
OK620900040050_00	Little Stillwater Creek	13.91	R	5a	2016	I	I				F	X		X		N					
OK620900040060_00	Mehan Creek	1.23	R	3	2016	X	X				X	X		X		X	F				
OK620900040070_10	Stillwater Creek	16.43	R	5a	2016	F	F		N			X			I	I	F				
OK620900040080_00	Fairgrounds Creek	3.96	R	3	2016	X	X				X	X		X							
OK620900040090_00	Brush Creek	1.92	R	3	2016	X	X		X			X			X						
OK620900040100_00	Brush Creek, East	9.65	R	3	2016	X	X				X	X		X							

F = Fully Supporting I = Insufficient Information **N = Not Supporting** X = Not Assessed

Waterbody ID	Waterbody Name	Size (Lake Acres or Stream Miles)	Type	Category	Monitoring Date	Aesthetic	Agriculture	Cool Water Aquatic Comm	Habitat Limited Aquatic Comm	Trout Fishery	Warm Water Aquatic Comm	Fish Consumption	Navigation	Primary Body Contact Rec	Secondary Body Contact Rec	Public & Private Water Supply	Emergency Water Supply	High Quality Water	Outstanding Resource Water	Sensitive Water Supply	
OK620900040110_00	Yost Lake Creek	1.52	R	3	2016	X	X				X	X		X							
OK620900040120_00	Yost Lake	26	L	3	2016	X	X				X	X		X							
OK620900040130_00	Brush Creek, West	9.82	R	3	2016	X	X				X	X		X							
OK620900040140_00	Boomer Creek	2.28	R	3	2016	X	X				X	X		X		X					
OK620900040150_00	Sanborn-Hazen Lake Creek	3.59	R	3	2016	X	X				X	X		X							
OK620900040160_00	Hazen Lake	1	L	3	2016	X	X				X	X		X							
OK620900040170_00	Sanborn Lake	1	L	3	2016	X	X				X	X		X							
OK620900040180_00	Boomer Creek	6.49	R	3	2016	X	X				X	X		X		X					✓
OK620900040190_00	Boomer Lake	260	L	5a	2012	N	F				N	N		F		F					✓
OK620900040195_00	Duck Creek	3.06	R	3	2016	X	X				X	X		X							
OK620900040200_00	Cow Creek	8.26	R	2	2016	X	X				F	X		X							
OK620900040210_00	Dry Creek	7.41	R	3	2016	X	X				X	X		X							
OK620900040220_00	Stillwater Creek, North	3.76	R	3	2016	X	X				X	X		X		X					✓
OK620900040230_00	Stillwater Creek, North	6.80	R	3	2016	X	X				X	X		X		X					✓
OK620900040240_00	McMurtry Lake	1,155	L	5a	2012	F	F				N	X		F		F					✓
OK620900040250_00	Harrington Creek	4.41	R	3	2016	X	X				X	X		X							
OK620900040260_00	Harrington Creek Lake (Stillwater Creek site 4	1	L	3	2016	X	X				X	X		X							
OK620900040270_00	Stillwater Creek	2.15	R	2	2016	X	X		X			X			X	X	F				
OK620900040270_10	Stillwater Creek	6.42	R	5a	2016	F	F				N	X		I		X					✓
OK620900040280_00	Carl Blackwell Lake	3,370	L	5a	2015	N	F				N	X		F		N					✓
OK620900040290_00	Hunt Creek	3.16	R	3	2016	X	X				X	X		X		X					✓
OK620900040300_00	Little Stillwater Creek	4.67	R	3	2016	X	X				X	X		X		X					✓

F = Fully Supporting I = Insufficient Information **N = Not Supporting** X = Not Assessed



Waterbody ID	Waterbody Name	Size (Lake Acres or Stream Miles)	Type	Category	Monitoring Date	Aesthetic	Agriculture	Cool Water Aquatic Comm	Habitat Limited Aquatic Comm	Trout Fishery	Warm Water Aquatic Comm	Fish Consumption	Navigation	Primary Body Contact Rec	Secondary Body Contact Rec	Public & Private Water Supply	Emergency Water Supply	High Quality Water	Outstanding Resource Water	Sensitive Water Supply
OK620910010010_00	Cimarron River	8.33	R	5a	2012	I	F				F	F		N			F			
OK620910010010_10	Cimarron River	28.89	R	2	2016	X	X				X	X		X			F			
OK620910010030_00	Lawrie Creek	2.75	R	3	2016	X	X				X	X		X						
OK620910010040_00	Pin Creek	8.26	R	3	2016	I	I				I	X		X						
OK620910010060_00	Gar Creek	7.58	R	3	2016	I	I				I	X		X						
OK620910010070_00	Pawnee Creek	9.29	R	3	2016	X	X				X	X		X						
OK620910010080_00	Cox Creek	5.54	R	3	2016	X	X				X	X		X						
OK620910010090_00	Boggy Creek	4.86	R	3	2016	X	X				X	X		X						
OK620910010100_00	Crescent Creek	3.88	R	3	2016	X	X				X	X		X						
OK620910010110_00	Cedar Cove Lake	2	L	3	2016	X	X				X	X		X						
OK620910010120_00	Lattawanna Lake	16	L	3	2016	X	X				X	X		X						
OK620910010130_00	Campbell Creek	13.63	R	3	2016	I	I				I	X		X						
OK620910010140_00	Walnut Creek	12.66	R	3	2016	X	X				X	X		X						
OK620910010150_00	Sooner Trend Creek	8.03	R	3	2016	I	I				I	X		X						
OK620910010160_00	Bird Creek	6.94	R	3	2016	I	I				I	X		X						
OK620910020010_00	Cimarron River	17.84	R	5a	2012	F	F				N	F		N			F			
OK620910020010_10	Cimarron River	41.63	R	5a	2012	F	N				N	F		N			F			
OK620910020040_00	Cooper Creek	40.27	R	5a	2012	F	N				F	X		N		I				
OK620910020050_00	Oneida Creek	7.07	R	3	2016	X	X				X	X		X						
OK620910020060_00	Felter Branch	2.50	R	3	2016	X	X				X	X		X						
OK620910020070_00	Willow Creek	7.08	R	3	2016	X	X				X	X		X						
OK620910020080_00	Preacher Creek	8.30	R	3	2016	I	I				I	X		X						

F = Fully Supporting I = Insufficient Information **N = Not Supporting** X = Not Assessed



Waterbody ID	Waterbody Name	Size (Lake Acres or Stream Miles)	Type	Category	Monitoring Date	Aesthetic	Agriculture	Cool Water Aquatic Comm	Habitat Limited Aquatic Comm	Trout Fishery	Warm Water Aquatic Comm	Fish Consumption	Navigation	Primary Body Contact Rec	Secondary Body Contact Rec	Public & Private Water Supply	Emergency Water Supply	High Quality Water	Outstanding Resource Water	Sensitive Water Supply
OK620910020090_00	Pepper Creek	5.99	R	3	2016	X	X				X	X		X						
OK620910020092_00	Sweet Alley	5.98	R	3	2016	X	X				X	X		X						
OK620910020100_00	Salt Creek	4.43	R	2	2012	I	F				F	F			I		F			
OK620910020100_10	Salt Creek	24.53	R	2	2016	I	I		I			I			I		F			
OK620910020110_00	Spring Creek	22.89	R	3	2016	X	X				X	X		X		X				
OK620910020115_00	Spring Creek, Unnamed Trib of	4.68	R	3	2016	X	X		X						X					
OK620910020120_00	Hitchcock Creek	12.36	R	3	2016	X	X		X						X					
OK620910020140_00	Hitchcock Creek, West	2.68	R	3	2016	X	X				X	X		X						
OK620910020150_00	Bitter Creek	5.53	R	3	2016	X	X				X	X		X						
OK620910020160_00	Cat Canyon Creek	3.44	R	3	2016	X	X				X	X		X						
OK620910020170_00	Bitter Creek	4.22	R	3	2016	X	X				X	X		X						
OK620910020180_00	Watonga Lake	55	L	3	2016	X	X				X	X		X						
OK620910020190_00	Boecher Lake	12	L	3	2016	X	X				X	X		X						
OK620910020200_00	Ruby Mill Canyon Creek	4.31	R	3	2016	X	X				X	X		X						
OK620910020210_00	Hoyle Creek	25.12	R	3	2016	I	I				I	X		X		X				
OK620910020230_00	Crystal Lake	1	L	3	2016	X	X				X	X		X						
OK620910020240_00	Silver Lake	1	L	3	2016	X	X				X	X		X						
OK620910020250_00	Deep Creek	25.42	R	5a	2016	I	N				F	X		N		I				
OK620910020260_00	Isabella Creek	4.49	R	3	2016	X	X				X	X		X						
OK620910020270_00	Elm Creek	14.15	R	5a	2016	F	N				N	X		N		I				
OK620910020280_00	Darrow Creek	8.00	R	3	2016	X	X				X	X		X						
OK620910020290_00	Homestead Creek	6.61	R	3	2016	X	X				X	X		X						

F = Fully Supporting I = Insufficient Information **N = Not Supporting** X = Not Assessed



Waterbody ID	Waterbody Name	Size (Lake Acres or Stream Miles)	Type	Category	Monitoring Date	Aesthetic	Agriculture	Cool Water Aquatic Comm	Habitat Limited Aquatic Comm	Trout Fishery	Warm Water Aquatic Comm	Fish Consumption	Navigation	Primary Body Contact Rec	Secondary Body Contact Rec	Public & Private Water Supply	Emergency Water Supply	High Quality Water	Outstanding Resource Water	Sensitive Water Supply
OK620910020300_00	Sand Creek	12.86	R	3	2016	X	X				X	X		X						
OK620910020310_00	Indian Creek	16.71	R	4a	2012	F	F				F	X		N		I				
OK620910020320_00	Ringwood Creek	5.70	R	3	2016	X	X				X	X		X						
OK620910020330_00	Carwile Creek	7.60	R	3	2016	X	X				X	X		X		X				
OK620910020370_00	Bitter Creek, Unnamed Trib of	1.30	R	3	2016	X	X				X	X		X						
OK620910030010_00	Skeleton Creek	32.84	R	5a	2012	I	F				N	F		N		I				
OK620910030020_00	Wolf Creek	8.65	R	3	2016	X	X				X	X		X		X				
OK620910030030_00	Bridge Creek	10.27	R	3	2016	I	I				I	X		X		I				
OK620910030040_00	Otter Creek	30.15	R	4a	2014	F	F				F	X		N		I				
OK620910030050_00	Elkhorn Creek	5.36	R	3	2016	I	I				I	X		X		I				
OK620910030060_00	Crows Nest Creek	14.43	R	3	2016	X	X				X	X		X						
OK620910030070_00	4-D Creek	8.83	R	3	2016	X	X				X	X		X						
OK620910030080_00	Shawnee Creek	9.64	R	3	2016	X	X				X	X		X						
OK620910030090_00	Rock Creek	5.76	R	3	2016	X	X				X	X		X						
OK620910030100_00	Spring Creek	5.10	R	3	2016	X	X				X	X		X						
OK620910030110_00	Horse Creek	12.69	R	3	2016	X	X				X	X		X		X				
OK620910030120_00	Cottonwood Creek	10.21	R	3	2016	X	X				X	X		X						
OK620910030130_00	Spring Creek	13.66	R	3	2016	X	X				X	X		X						
OK620910030140_00	Lyon Creek	22.32	R	3	2016	I	I				I	X		X						
OK620910030150_00	Camp Creek	8.90	R	3	2016	X	X				X	X		X						
OK620910030160_00	Crooked Creek	7.31	R	3	2016	X	X				X	X		X						
OK620910030170_00	Skeleton Creek	6.00	R	3	2016	X	X				X	X		X		X				

F = Fully Supporting I = Insufficient Information **N = Not Supporting** X = Not Assessed

Waterbody ID	Waterbody Name	Size (Lake Acres or Stream Miles)	Type	Category	Monitoring Date	Aesthetic	Agriculture	Cool Water Aquatic Comm	Habitat Limited Aquatic Comm	Trout Fishery	Warm Water Aquatic Comm	Fish Consumption	Navigation	Primary Body Contact Rec	Secondary Body Contact Rec	Public & Private Water Supply	Emergency Water Supply	High Quality Water	Outstanding Resource Water	Sensitive Water Supply
OK620910030170_10	Skeleton Creek	22.44	R	2	2016	I	F		I			I			I		F			
OK620910030180_00	Bitter Creek	20.28	R	3	2016	X	X				X	X		X		X				
OK620910030190_00	Wolf Creek	7.14	R	3	2016	X	X				X	X		X						
OK620910030200_00	Rock Creek	10.20	R	3	2016	I	I				I	X		X						
OK620910030210_00	Dry Creek	6.81	R	3	2016	X	X				X	X		X						
OK620910030220_00	Hackberry Creek	17.40	R	2	2016	X	X				X	X			X		F			
OK620910030230_00	Fairmont Creek	10.31	R	3	2016	X	X		X			X			X					
OK620910030240_00	Skeleton Creek	11.45	R	3	2015	X	X				X	X		X		X				
OK620910030250_00	Boggy Creek	15.63	R	3	2016	X	X				X	X		X						
OK620910030260_00	Meadowlake Park Lake	10	L	3	2016	X	X				X	X		X						
OK620910030270_00	Vance Creek	2.78	R	3	2016	X	X				X	X		X						
OK620910030290_00	Covington Creek!	6.73	R	3	2016	X	X				X	X		X						
OK620910040010_00	Cottonwood Creek	22.01	R	5a	2012	F	F				F	X		N		I				
OK620910040010_10	Cottonwood Creek	2.88	R	3	2016	X	X				X	X		X		X				
OK620910040010_20	Cottonwood Creek	24.39	R	4a	2014	I	F				N	X		N		X				
OK620910040020_00	Bird Creek	4.28	R	3	2016	X	X				X	X		X						
OK620910040030_00	Country Club Lake (Santa Fe)	97	L	3	2016	X	X				X	X		X						
OK620910040040_00	Snake Creek	2.95	R	3	2016	X	X				X	X		X						
OK620910040050_00	Guthrie Creek	5.77	R	3	2016	X	X				X	X		X		X				✓
OK620910040060_00	Guthrie Lake	274	L	5a	2016	F	F				N	X		N		N				✓
OK620910040070_00	Liberty Lake Creek	5.56	R	3	2016	X	X				X	X		X		X				✓
OK620910040080_00	Liberty Lake	167	L	5a	2016	F	F				F	X		N		N				✓

F = Fully Supporting I = Insufficient Information **N = Not Supporting** X = Not Assessed



Waterbody ID	Waterbody Name	Size (Lake Acres or Stream Miles)	Type	Category	Monitoring Date	Aesthetic	Agriculture	Cool Water Aquatic Comm	Habitat Limited Aquatic Comm	Trout Fishery	Warm Water Aquatic Comm	Fish Consumption	Navigation	Primary Body Contact Rec	Secondary Body Contact Rec	Public & Private Water Supply	Emergency Water Supply	High Quality Water	Outstanding Resource Water	Sensitive Water Supply
OK620910040090_00	Spring Creek	6.67	R	3	2016	X	X				X	X		X						
OK620910040100_00	Chisholm Creek	21.15	R	5a	2016	I	F				F	I		N		N				
OK620910040110_00	Edmond Creek	3.90	R	3	2016	X	X				X	X		X						
OK620910040120_00	Deer Creek	12.67	R	5a	2016	F	F				N	I		N		F				
OK620910040120_10	Deer Creek	18.51	R	2	2016	X	X				F	X		X		X				
OK620910040130_00	Bloody Rush Creek	6.50	R	3	2016	X	X				X	X		X						
OK620910040140_00	Bluff Creek	9.32	R	5a	2016	I	X				F	X		N		I				
OK620910040150_00	Dry Creek	6.65	R	3	2016	X	X				X	X		X						
OK620910040170_00	Spring Creek	3.77	R	3	2016	X	X				X	X		X						
OK620910040175_00	Hefner Canal	2.58	R	3	2018	X	X				X	X		X						
OK620910040180_00	Ski Island Lake	45	L	3	2016	X	X				X	X		X						
OK620910040190_00	Silver Lake	5	L	3	2016	X	X				X	X		X						
OK620910040200_00	Hefner Lake	2,500	L	5a	2014	F	F				N	X		F		F				
OK620910040210_00	Walnut Creek	9.43	R	3	2016	X	X				X	X		X						
OK620910040220_00	Soldier Creek	8.17	R	3	2016	X	X				X	X		X						
OK620910040230_00	Chapel Hill Creek	6.07	R	3	2016	X	X				X	X		X						
OK620910040240_00	Piedmont Creek	4.33	R	3	2016	X	X				X	X		X						
OK620910040250_00	Spring Creek	4.67	R	3	2016	X	X				X	X		X						
OK620910040260_00	Northwood Lake	190	L	3	2016	I	X				I	X		X						
OK620910040270_00	Cow Creek	4.85	R	3	2016	X	X				X	X		X						
OK620910040280_00	Wolf Creek	6.97	R	3	2016	X	X				X	X		X						
OK620910050010_00	Kingfisher Creek	47.37	R	5a	2012	F	N				N	X		N						

F = Fully Supporting I = Insufficient Information **N = Not Supporting** X = Not Assessed



Waterbody ID	Waterbody Name	Size (Lake Acres or Stream Miles)	Type	Category	Monitoring Date	Aesthetic	Agriculture	Cool Water Aquatic Comm	Habitat Limited Aquatic Comm	Trout Fishery	Warm Water Aquatic Comm	Fish Consumption	Navigation	Primary Body Contact Rec	Secondary Body Contact Rec	Public & Private Water Supply	Emergency Water Supply	High Quality Water	Outstanding Resource Water	Sensitive Water Supply
OK620910050020_00	Trail Creek	14.87	R	4a	2016	I	F				I	X		N						
OK620910050030_00	Uncle Johns Creek	27.49	R	4a	2012	F	F				F	X		N						
OK620910050040_00	Clear Creek	9.90	R	3	2016	X	X				X	X		X						
OK620910050050_00	Concho Creek	11.56	R	3	2016	X	X				X	X		X						
OK620910050060_00	Elmer Lake Creek	5.49	R	3	2016	X	X				X	X		X						
OK620910050070_00	Elmer Lake	60	L	3	2016	X	X				X	X		X						
OK620910050080_00	Winter Camp Creek	24.23	R	5a	2012	F	N				F	X		N		I				
OK620910050085_00	Winter Camp Creek, Unnamed Tributary of	5.25	R	2	2016	X	X		X						X		F			
OK620910050090_00	Okarche Creek	21.87	R	3	2016	I	I				I	X		X						
OK620910050100_00	Altona Creek	6.42	R	3	2016	X	X				X	X		X						
OK620910050110_00	Cheyenne Creek	15.77	R	3	2016	X	X				X	X		X						
OK620910050120_00	Porcupine Creek	14.86	R	3	2016	X	X				X	X		X						
OK620910050130_00	Otter Creek	23.15	R	3	2016	X	X				X	X		X		X				
OK620910050140_00	Cedar Creek	9.43	R	3	2016	X	X				X	X		X						
OK620910050150_00	Winter Camp Creek!	7.73	R	5b	2016	I	N				I	X		X						
OK620910060010_00	Turkey Creek	82.59	R	5a	2012	I	F				F	X		N		I				
OK620910060020_00	Little Turkey Creek	11.37	R	4a	2016	F	F				F	X		N						
OK620910060025_00	Narragansett Creek	2.47	R	3	2016	X	X		X						X					
OK620910060030_00	Buffalo Creek	13.99	R	5a	2016	I	I				N	X		I						
OK620910060040_00	Bison Creek	6.04	R	3	2016	X	X				X	X		X						
OK620910060050_00	Hell and Gone Creek	7.26	R	3	2016	X	X				X	X		X						
OK620910060060_00	Barr Creek	5.72	R	3	2016	X	X				X	X		X						

F = Fully Supporting I = Insufficient Information **N = Not Supporting** X = Not Assessed



Waterbody ID	Waterbody Name	Size (Lake Acres or Stream Miles)	Type	Category	Monitoring Date	Aesthetic	Agriculture	Cool Water Aquatic Comm	Habitat Limited Aquatic Comm	Trout Fishery	Warm Water Aquatic Comm	Fish Consumption	Navigation	Primary Body Contact Rec	Secondary Body Contact Rec	Public & Private Water Supply	Emergency Water Supply	High Quality Water	Outstanding Resource Water	Sensitive Water Supply	
OK620910060070_00	Dry Creek	7.52	R	3	2016	X	X				X	X		X							
OK620910060080_00	Flowing Creek	5.01	R	3	2016	X	X				X	X		X							
OK620910060090_00	Sand Creek	4.02	R	3	2016	X	X				X	X		X							
OK620910060100_00	Spring Creek	6.81	R	3	2016	I	I				I	X		X							
OK620910060110_00	Clear Creek	5.18	R	5a	2016	I	I				N	X		I							
OK620910060120_00	Sand Creek	10.16	R	3	2016	X	X				X	X		X							
OK620910060130_00	Carrier Creek	12.66	R	3	2016	X	X				X	X		X							
OK620910060140_00	Dry Salt Creek	6.69	R	3	2016	X	X		X			X			X						
OK620910060145_00	Dry Salt Creek, Unnamed Trib of	0.18	R	3	2016	X	X		X						X						
OK620910060150_00	Elm Creek	8.98	R	3	2016	X	X				X	X		X							
OK620920010010_00	Cimarron River	43.01	R	4a	2014	I	F				N	I		N			F				
OK620920010020_00	Sand Creek	14.40	R	3	2016	I	I				I	X		X		X					
OK620920010030_00	Gypsum Creek	16.16	R	3	2016	X	X				X	X		X		X					
OK620920010040_00	Fairview Creek, West	8.11	R	3	2016	X	X				X	X		X							
OK620920010050_00	Fairview Creek, East	9.01	R	3	2016	X	X				X	X		X							
OK620920010060_00	Elm Creek	10.61	R	3	2016	X	X				X	X		X							
OK620920010080_00	Cottonwood Creek	21.88	R	5a	2016	F	F				N	X		N		I					
OK620920010090_00	Skunk Creek	12.06	R	3	2016	X	X				X	X		X							
OK620920010100_00	Cheyenne Creek	18.53	R	3	2016	X	X				X	X		X		X					
OK620920010110_00	Barney Creek	21.49	R	3	2016	X	X				X	X		X		X					
OK620920010120_00	Barney Creek, West Branch	6.06	R	3	2016	X	X				X	X		X							
OK620920010130_00	Griever Creek	20.28	R	5a	2016	I	F				N	X		N		I					

F = Fully Supporting I = Insufficient Information **N = Not Supporting** X = Not Assessed



Waterbody ID	Waterbody Name	Size (Lake Acres or Stream Miles)	Type	Category	Monitoring Date	Aesthetic	Agriculture	Cool Water Aquatic Comm	Habitat Limited Aquatic Comm	Trout Fishery	Warm Water Aquatic Comm	Fish Consumption	Navigation	Primary Body Contact Rec	Secondary Body Contact Rec	Public & Private Water Supply	Emergency Water Supply	High Quality Water	Outstanding Resource Water	Sensitive Water Supply
OK620920010140_00	Griever Creek, East	13.36	R	5a	2016	F	N				F	X		N		I				
OK620920010150_00	Griever Creek, Middle	6.33	R	3	2016	X	X				X	X		X						
OK620920010160_00	Walnut Grove Creek	8.88	R	3	2016	X	X				X	X		X						
OK620920010170_00	Wildcat Creek	6.58	R	3	2016	X	X				X	X		X						
OK620920010180_00	Main Creek	19.10	R	5a	2016	I	N				N	X		N		I				
OK620920010190_00	Ewers Creek	12.83	R	2	2016	X	X				F	X		X		X				
OK620920010200_00	Gyp Creek	5.09	R	3	2016	X	X				X	X		X						
OK620920010210_00	West Creek	19.62	R	3	2016	X	X				X	X		X						
OK620920010220_00	Cuddy Creek	12.91	R	3	2016	X	X				X	X		X						
OK620920020010_00	Cimarron River	32.63	R	5a	2012	F	N				N	F		N			F			
OK620920020020_00	Dog Creek	8.56	R	2	2016	X	X				X	X		X			F			
OK620920020030_00	Sand Creek	16.85	R	3	2016	X	X				X	X		X		X				
OK620920020040_00	Chimney Creek	16.90	R	3	2016	X	X				X	X		X		X				
OK620920020050_00	Whitehorse Creek	21.66	R	3	2016	I	I				I	X		X		X				
OK620920020060_00	Doe Creek	17.50	R	3	2016	I	I				I	X		X		X				
OK620920020070_00	Wildcat Creek	9.65	R	3	2016	X	X				X	X		X						
OK620920020080_00	Long Creek	17.76	R	4a	2015	F	F				F	X		N		I				
OK620920020090_00	Alabaster Creek	6.07	R	3	2016	X	X				X	X		X						
OK620920020100_00	Slicker Creek	10.70	R	3	2016	X	X				X	X		X						
OK620920020110_00	Red Horse Creek	15.76	R	3	2016	X	X				X	X		X		X				
OK620920020120_00	Anderson Creek	20.19	R	3	2016	X	X				X	X		X		X				
OK620920020130_00	Bull Creek	5.72	R	3	2016	X	X				X	X		X						

F = Fully Supporting I = Insufficient Information **N = Not Supporting** X = Not Assessed



Waterbody ID	Waterbody Name	Size (Lake Acres or Stream Miles)	Type	Category	Monitoring Date	Aesthetic	Agriculture	Cool Water Aquatic Comm	Habitat Limited Aquatic Comm	Trout Fishery	Warm Water Aquatic Comm	Fish Consumption	Navigation	Primary Body Contact Rec	Secondary Body Contact Rec	Public & Private Water Supply	Emergency Water Supply	High Quality Water	Outstanding Resource Water	Sensitive Water Supply	
OK620920020140_00	Freedom Creek	8.00	R	3	2016	X	X				X	X		X							
OK620920020150_00	Girl Creek	9.96	R	3	2016	X	X				X	X		X							
OK620920020160_00	Houston Creek	11.89	R	3	2016	X	X				X	X		X							
OK620920020170_00	Traders Creek	22.09	R	5a	2016	F	F				I	X		N		F					
OK620920020180_00	Moccasin Creek	16.85	R	3	2016	X	X				X	X		X		X					
OK620920020190_00	Moccasin Creek, West	9.21	R	3	2016	X	X				X	X		X							
OK620920020200_00	Sand Creek	17.03	R	3	2016	I	I				I	X		X		X					
OK620920030010_00	Cimarron River	24.35	R	5a	2012	F	N				N	F		N			F				
OK620920030030_00	Day Creek	11.76	R	3	2016	X	X				X	X		X		X					
OK620920030040_00	Keno Creek	14.30	R	3	2016	X	X				X	X		X		X					
OK620920030050_00	Anderson Creek	9.09	R	3	2016	X	X				X	X		X							
OK620920030060_00	Lodge Pole Creek	12.55	R	3	2016	X	X				X	X		X							
OK620920040010_00	Eagle Chief Creek	73.43	R	4a	2015	F	F				F	X		N		I					
OK620920040030_00	Big Timber Lake Creek	4.37	R	3	2016	X	X		X			X			X						
OK620920040040_00	Big Timber Lake	15	L	3	2016	X	X				X	X		X							
OK620920040050_00	Spring Creek	2.82	R	3	2016	I	I				I	X		X							
OK620920040060_00	Carmen Creek	3.73	R	3	2016	X	X				X	X		X							
OK620920040070_00	Carmen Creek, East	4.45	R	3	2016	X	X				X	X		X							
OK620920040080_00	Carmen Creek, West	4.07	R	3	2016	X	X				X	X		X							
OK620920040090_00	Sand Creek	17.78	R	3	2016	I	I				I	X		X							
OK620920040100_00	Lake Creek	15.59	R	3	2016	I	I				I	X		X							
OK620920040110_00	Little Eagle Chief Creek	24.99	R	5c	2016	I	N				I	X		X							

F = Fully Supporting I = Insufficient Information **N = Not Supporting** X = Not Assessed



Waterbody ID	Waterbody Name	Size (Lake Acres or Stream Miles)	Type	Category	Monitoring Date	Aesthetic	Agriculture	Cool Water Aquatic Comm	Habitat Limited Aquatic Comm	Trout Fishery	Warm Water Aquatic Comm	Fish Consumption	Navigation	Primary Body Contact Rec	Secondary Body Contact Rec	Public & Private Water Supply	Emergency Water Supply	High Quality Water	Outstanding Resource Water	Sensitive Water Supply
OK620920040120_00	Noel Creek	6.73	R	3	2016	X	X				X	X		X						
OK620920040140_00	Avard Lake	1	L	3	2016	X	X				X	X		X						
OK620920040160_00	McGill Lake	24	L	3	2016	X	X				X	X		X						
OK620920040170_00	Lojo creek	7.53	R	2	2018	F	I				I	X		X						
OK620920050010_00	Buffalo Creek	49.75	R	4a	2015	I	F				F	X		N		I				
OK620920050020_00	Elm Creek	11.50	R	3	2016	I	I				I	X		X						
OK620920050030_00	Sleeping Bear Creek	16.60	R	3	2016	I	I				I	X		X		I				
OK620920050040_00	Gilbert Creek	6.07	R	3	2016	I	I				I	X		X						
OK620920050050_00	Sand Creek	26.02	R	5a	2012	I	N				N	X		N		I				
OK620920050060_00	Selman Creek	10.80	R	3	2016	I	I				I	X		I						
OK620920050070_00	Little Buffalo Creek	3.72	R	3	2016	I	I				I	X		X						
OK620920050080_00	Buffalo Aqueduct	6.59	R	3	2016	X	X				X	X		X						
OK620920050090_00	Doby Springs Park Branch!	1.01	R	3	2016	I	I				I	X		X						
OK620920050100_00	Doby Springs Creek!	8.40	R	3	2016	X	X				X	X		X						
OK620930000010_00	Cimarron River	37.66	R	5a	2016	F	F				N	N		N		I				
OK620930000020_00	Snake Creek	15.71	R	3	2016	X	X				X	X		X		X				
OK620930000030_00	Redoubt Creek	19.41	R	3	2016	I	I				I	X		X		X				
OK620930000040_00	Old Settlers Irrigation Ditch	15.12	R	3	2016	X	I				X	X		X						
OK620930000050_00	Stink Creek	7.63	R	3	2016	X	X				X	X		X						
OK620930000060_00	Horse Creek	12.79	R	2	2016	X	X				X	X			X		F			
OK620930000070_00	Horse Creek, West Fork	8.35	R	3	2016	X	X				X	X		X						
OK620930000090_00	Gate Lake	1	L	3	2016	X	X				X	X		X						

F = Fully Supporting I = Insufficient Information **N = Not Supporting** X = Not Assessed



Waterbody ID	Waterbody Name	Size (Lake Acres or Stream Miles)	Type	Category	Monitoring Date	Aesthetic	Agriculture	Cool Water Aquatic Comm	Habitat Limited Aquatic Comm	Trout Fishery	Warm Water Aquatic Comm	Fish Consumption	Navigation	Primary Body Contact Rec	Secondary Body Contact Rec	Public & Private Water Supply	Emergency Water Supply	High Quality Water	Outstanding Resource Water	Sensitive Water Supply
OK620930000100_00	Crooked Creek	6.38	R	5a	2012	F	F				N	X		N		I				
OK620930000110_00	Cottonwood Creek	7.40	R	3	2016	X	X				X	X		X		X				
OK620930000120_00	Taintor Creek	7.30	R	2	2016	X	F				I	X		I						
OK620930000130_00	Forgan Creek, West	7.90	R	3	2016	X	X				X	X		X						
OK621000010010_00	Arkansas River, Salt Fork	10.72	R	3	2016	X	X				X	X		X		X				
OK621000010010_10	Arkansas River, Salt Fork	8.21	R	3	2016	X	X				X	X		X		X				
OK621000010010_20	Arkansas River, Salt Fork	5.41	R	3	2016	X	X				X	X		X		X				
OK621000010010_30	Arkansas River, Salt Fork	34.45	R	5a	2012	F	F				N	N		N		F				
OK621000010020_00	Deadman Creek	3.24	R	3	2016	I	I				I	X		X						
OK621000010030_00	Conoco Creek	4.69	R	3	2016	X	X				X	X		X						
OK621000010050_00	Cowskin Creek	11.71	R	3	2016	I	I				I	X		X		I				
OK621000010060_00	Bird's Nest Creek	22.54	R	3	2016	I	I				I	X		X		I				
OK621000010070_00	Horseshoe Lake Creek	3.52	R	3	2016	I	I				I	X		X		I				
OK621000010080_00	Horseshoe Lake	1	L	3	2016	X	X				X	X		X						
OK621000010090_00	Tonkawa Creek	3.38	R	3	2016	X	X				X	X		X						
OK621000010100_00	Unnamed Tributary (Deer)	0.42	R	3	2016	X	X				X	X		X		X				
OK621000010110_00	Eddy Creek	6.64	R	3	2016	I	I				I	X		X		I				
OK621000010120_00	Boggy Creek	8.72	R	3	2016	X	X				X	X		X						
OK621000010130_00	Red Bird's Nest Creek	3.40	R	3	2016	I	I				I	X		X						
OK621000010140_00	Tonkawa Creek	2.56	R	3	2016	I	I				I	X		X						
OK621000020010_00	Arkansas River, Salt Fork	33.55	R	2	2016	I	F				I	X		X		I				
OK621000020010_10	Arkansas River, Salt Fork	8.22	R	3	2014	X	X				X	X		X						

F = Fully Supporting I = Insufficient Information **N = Not Supporting** X = Not Assessed

Waterbody ID	Waterbody Name	Size (Lake Acres or Stream Miles)	Type	Category	Monitoring Date	Aesthetic	Agriculture	Cool Water Aquatic Comm	Habitat Limited Aquatic Comm	Trout Fishery	Warm Water Aquatic Comm	Fish Consumption	Navigation	Primary Body Contact Rec	Secondary Body Contact Rec	Public & Private Water Supply	Emergency Water Supply	High Quality Water	Outstanding Resource Water	Sensitive Water Supply
OK621000020030_00	Negro Creek	5.42	R	3	2016	X	X				X	X		X						
OK621000020040_00	Wild Horse Creek	24.66	R	5c	2012	F	N				F	X		I						
OK621000020050_00	Sand Creek	16.15	R	3	2016	X	X				X	X		X						
OK621000020060_00	Kremlin Creek	9.88	R	3	2016	X	X				X	X		X						
OK621000020080_00	Hellums Lake	6	L	3	2016	X	X				X	X		X						
OK621000020090_00	Four Corners Creek	5.55	R	3	2016	X	X				X	X		X						
OK621000020100_00	Ninemile Creek	11.27	R	3	2016	I	I				I	X		X						
OK621000020110_00	Ninemile Canyon Creek	1.36	R	3	2016	X	X				X	X		X						
OK621000020120_00	Little Pond Creek	5.90	R	3	2016	X	X				X	X		X						
OK621000020130_00	Spring Creek	6.14	R	5a	2016	F	F				I	X		N						
OK621000020140_00	Three Lakes Creek	1.30	R	3	2016	X	X				X	X		X						
OK621000020150_00	Three Lake	1	L	3	2016	X	X				X	X		X						
OK621000020160_00	Coldwater Creek	25.80	R	3	2016	I	I				I	X		X						
OK621000020170_00	Sand Creek	18.77	R	3	2016	I	X				I	X		X						
OK621000020180_00	Little Nash Creek	3.14	R	3	2016	X	X				X	X		X						
OK621000020190_00	Nash Creek	12.38	R	3	2016	X	X				X	X		X						
OK621000020200_00	Wagon Creek	24.12	R	3	2016	I	X				I	X		X		X				
OK621000020210_00	Wagon Creek, Unnamed Trib of	5.15	R	3	2016	X	X		X						X					
OK621000030010_00	Bois d' Arc Creek	36.88	R	4a	2015	F	F				F	X		N		I				
OK621000030020_00	Santa Fe Creek	3.86	R	3	2016	X	X				X	X		X						
OK621000030040_00	Cattle Creek, East	10.28	R	2	2016	F	F				I	X		X		I				
OK621000030050_00	Cattle Creek, West	8.56	R	5a	2016	I	N				I	X		X		I				

F = Fully Supporting I = Insufficient Information **N = Not Supporting** X = Not Assessed



Waterbody ID	Waterbody Name	Size (Lake Acres or Stream Miles)	Type	Category	Monitoring Date	Aesthetic	Agriculture	Cool Water Aquatic Comm	Habitat Limited Aquatic Comm	Trout Fishery	Warm Water Aquatic Comm	Fish Consumption	Navigation	Primary Body Contact Rec	Secondary Body Contact Rec	Public & Private Water Supply	Emergency Water Supply	High Quality Water	Outstanding Resource Water	Sensitive Water Supply	
OK621000030060_00	Kildare Creek	5.90	R	3	2016	X	X				X	X		X							
OK621000030070_00	Spring Creek	2.13	R	2	2016	X	X				X	X		X			F				
OK621000030080_00	Kildare Creek, North	4.95	R	3	2016	I	I				I	X		X		I					
OK621000030090_00	Spring Creek	3.40	R	2	2016	I	I				I	X		X			F				
OK621000030100_00	Newkirk Creek	4.49	R	3	2016	X	X				X	X		X							
OK621000030110_00	Spring Creek	2.52	R	2	2016	X	X		X			X			X		F				
OK621000030110_10	Spring Creek	3.54	R	2	2016	X	X				X	X		X			F				
OK621000040010_00	Deer Creek	40.81	R	5a	2012	I	F				N	X		N		I					
OK621000040020_00	Thompson Creek	14.17	R	3	2016	X	X				X	X		X							
OK621000040030_00	Peters Creek	9.44	R	3	2016	X	X				X	X		X							
OK621000040040_00	Nardin Creek	8.74	R	3	2016	X	X				X	X		X							
OK621000040050_00	Big Antelope Creek	13.42	R	3	2016	X	X				X	X		X							
OK621000040060_00	Little Antelope Creek	10.63	R	3	2016	X	X				X	X		X							
OK621000040070_00	Dry Creek	9.57	R	2	2016	I	F				I	X		X		I					
OK621000050010_00	Pond Creek	60.22	R	4a	2015	I	F				F	X		N		I					
OK621000050020_00	Spring Creek	8.14	R	3	2016	X	X				X	X		X							
OK621000050030_00	Polecat Creek	29.10	R	3	2016	X	X				X	X		X		X					
OK621000050040_00	Deadman Creek	8.22	R	3	2016	X	X				X	X		X							
OK621000050050_00	Cottonwood Creek	14.27	R	3	2016	X	X				X	X		X							
OK621000050060_00	Elm Creek	9.82	R	3	2016	X	X				X	X		X							
OK621000050070_00	Renfrow Creek	5.83	R	3	2016	X	X				X	X		X							
OK621000050080_00	Bullwacker Creek	20.23	R	2	2016	X	X		X			X			X		F				

F = Fully Supporting I = Insufficient Information **N = Not Supporting** X = Not Assessed

Waterbody ID	Waterbody Name	Size (Lake Acres or Stream Miles)	Type	Category	Monitoring Date	Aesthetic	Agriculture	Cool Water Aquatic Comm	Habitat Limited Aquatic Comm	Trout Fishery	Warm Water Aquatic Comm	Fish Consumption	Navigation	Primary Body Contact Rec	Secondary Body Contact Rec	Public & Private Water Supply	Emergency Water Supply	High Quality Water	Outstanding Resource Water	Sensitive Water Supply
OK621000050090_00	Medford Creek	8.49	R	3	2016	X	X				X	X		X						
OK621000050100_00	Osage Creek	33.69	R	3	2016	X	X				X	X		X		X				
OK621000050110_00	Wakita Creek	7.57	R	3	2016	X	X				X	X		X						
OK621000050120_00	Deadman Creek, Unnamed Trib of	2.74	R	3	2017	X	X				X	X		X						
OK621000060010_00	Crooked Creek	32.88	R	5a	2012	F	F				F	X		N		I				
OK621000060020_00	Gilbert Creek	3.70	R	3	2016	X	X				X	X		X						
OK621000060030_00	Sand Creek	25.80	R	3	2016	X	I				I	X		X		X				
OK621000060040_00	Cooper Creek	9.26	R	3	2016	X	X				X	X		X						
OK621000060050_00	Lynch Creek	8.36	R	3	2016	X	X				X	X		X						
OK621000060060_00	Duel Creek	10.35	R	5c	2018	I	N				I	X		X						
OK621000060070_00	Gibbon Creek, North	11.13	R	3	2016	X	X				X	X		X						
OK621000060080_00	Manchester Creek	11.33	R	3	2016	X	X				X	X		X						
OK621000060090_00	Gibbon Creek, East	11.25	R	3	2016	X	X				X	X		X						
OK621010010010_00	Arkansas River, Salt Fork	17.34	R	5a	2012	I	N				N	X		F		I				
OK621010010020_00	Great Salt Plains Lake	8,690	L	5a	2014	I					N	X		N						
OK621010010050_00	Powell Creek	7.70	R	3	2016	I	I				I	X		X						
OK621010010060_00	Spring Creek	10.10	R	3	2016	X	X				X	X		X						
OK621010010070_00	Twin Creek	10.49	R	3	2016	X	X				X	X		X		X				
OK621010010080_00	Jet Creek	3.73	R	3	2016	X	X				X	X		X		X				
OK621010010090_00	Clay Creek	4.05	R	2	2012	X	X				X	X		X			F			
OK621010010100_00	Cottonwood Creek	21.81	R	3	2016	I	I				I	X		X						
OK621010010110_00	Clay Creek, East	15.17	R	3	2016	X	X				X	X		X		X				

F = Fully Supporting I = Insufficient Information **N = Not Supporting** X = Not Assessed

Waterbody ID	Waterbody Name	Size (Lake Acres or Stream Miles)	Type	Category	Monitoring Date	Aesthetic	Agriculture	Cool Water Aquatic Comm	Habitat Limited Aquatic Comm	Trout Fishery	Warm Water Aquatic Comm	Fish Consumption	Navigation	Primary Body Contact Rec	Secondary Body Contact Rec	Public & Private Water Supply	Emergency Water Supply	High Quality Water	Outstanding Resource Water	Sensitive Water Supply
OK621010010110_10	Clay Creek, East	6.91	R	3	2016	X	X				X	X		X		X				
OK621010010120_00	Helena Creek	6.26	R	3	2016	X	X				X	X		X		X				
OK621010010130_00	Clay Creek, West	22.92	R	5a	2016	F	N				F	X		N		X				
OK621010010140_00	Lambert Creek	9.09	R	3	2016	X	X				X	X		X		X				
OK621010010160_00	Arkansas River, Salt Fork	14.96	R	5a	2012	F	F				N	F		N		F				
OK621010010180_00	Ingersoll Creek	10.61	R	3	2016	X	X				X	X		X		X				
OK621010010190_00	Ashley Creek, East	8.70	R	3	2016	X	X				X	X		X		X				
OK621010010200_00	Ashley Creek, West	4.34	R	3	2016	X	X				X	X		X		X				
OK621010010210_00	Capron Creek, South	11.41	R	3	2016	X	X				X	X		X		X				
OK621010010220_00	Arkansas River, Salt Fork	36.63	R	2	2016	I	F				I	X		X		I				
OK621010010230_00	Turkey Creek	20.80	R	5a	2012	F	N				F	X		N		I				
OK621010010240_00	Boggy Creek	16.43	R	5a	2018	I	N				I	X		X		I				
OK621010010250_00	Greenleaf Creek	19.53	R	3	2016	I	I				I	X		X		X				
OK621010010260_00	Hackberry Creek	1.96	R	3	2016	X	X				X	X		X		X				
OK621010010270_00	Yellowstone Creek	21.82	R	5a	2016	I	N				F	X		N		I				
OK621010020010_00	Sandy Creek	17.81	R	4a	2015	I	F				F	X		N		I				
OK621010020020_00	Little Church Creek	4.28	R	3	2016	X	X				X	X		X		X				
OK621010020030_00	Little Sandy Creek	9.82	R	3	2016	X	X				X	X		X		X				
OK621010020040_00	Salty Creek	4.47	R	3	2016	I	I				I	X		X		X				
OK621010020050_00	Rush Creek	3.59	R	3	2016	X	X				X	X		X		X				
OK621010030010_00	Medicine Lodge River	13.47	R	4a	2015	I	F				F	X		N		I				
OK621010030020_00	Byron Creek	6.11	R	3	2016	X	X				X	X		X		X				

F = Fully Supporting I = Insufficient Information **N = Not Supporting** X = Not Assessed

Waterbody ID	Waterbody Name	Size (Lake Acres or Stream Miles)	Type	Category	Monitoring Date	Aesthetic	Agriculture	Cool Water Aquatic Comm	Habitat Limited Aquatic Comm	Trout Fishery	Warm Water Aquatic Comm	Fish Consumption	Navigation	Primary Body Contact Rec	Secondary Body Contact Rec	Public & Private Water Supply	Emergency Water Supply	High Quality Water	Outstanding Resource Water	Sensitive Water Supply
OK621010030030_00	Driftwood Creek	38.79	R	4a	2015	F	F				N	X		N		I				
OK621010030040_00	Dry Creek	10.30	R	3	2016	X	X				X	X		X		X				
OK621010030050_00	Little Driftwood Creek	9.75	R	3	2016	I	I				I	X		X		X				
OK621010030060_00	Loder Creek	4.35	R	3	2016	X	X				X	X		X		X				
OK621010030070_00	Little Mule Creek	6.36	R	3	2016	X	X				X	X		X		X				
OK621010030080_00	Capron Creek, North	8.09	R	5c	2018	I	N				I	X		X		I				
OK621010030090_00	Spring Creek	10.54	R	3	2016	X	X				X	X		X		X				
OK621010030100_00	Stink Creek	19.18	R	3	2016	X	X				I	X		X		X				
OK621100000010_00	Chikaskia River	5.39	R	4a	2015	I	F				F	X		N		I				
OK621100000010_10	Chikaskia River	23.11	R	5a	2012	F	F				F	N		N		I				
OK621100000010_20	Chikaskia River	12.81	R	5a	2016	I	F				F	X		N		F				
OK621100000020_00	Antwine Lake	20	L	3	2016	X	X				X	X		X						
OK621100000030_00	Duck Creek	25.78	R	5a	2018	F	I				I	X		N		F				
OK621100000033_00	Duckling Creek	4.85	R	3	2018	I	I				I	X		X		I				
OK621100000040_00	Peckham Creek	9.29	R	5b	2018	I	N				I	X		X		I				
OK621100000050_00	Stink Creek	15.93	R	3	2018	I	I				I	X		X		I				
OK621100000060_00	Lost Creek	15.40	R	3	2016	I	I				I	X		X						
OK621100000070_00	Grainville Creek	6.32	R	5a	2018	I	N				I	X		X						
OK621100000080_00	Wentz Lake Creek	1.45	R	3	2016	X	X				X	X		X						
OK621100000090_00	Wentz Lake	17	L	3	2016	X	X				X	X		X						
OK621100000100_00	Bitter Creek	23.33	R	5a	2016	I	N				F	X		N		I				
OK621100000110_00	Dry Creek	20.58	R	3	2016	X	X				X	X		X						

F = Fully Supporting I = Insufficient Information **N = Not Supporting** X = Not Assessed

Waterbody ID	Waterbody Name	Size (Lake Acres or Stream Miles)	Type	Category	Monitoring Date	Aesthetic	Agriculture	Cool Water Aquatic Comm	Habitat Limited Aquatic Comm	Trout Fishery	Warm Water Aquatic Comm	Fish Consumption	Navigation	Primary Body Contact Rec	Secondary Body Contact Rec	Public & Private Water Supply	Emergency Water Supply	High Quality Water	Outstanding Resource Water	Sensitive Water Supply	
OK621100000120_00	Braman Creek	10.52	R	3	2016	X	X				X	X		X							
OK621100000130_00	Scatter Creek	7.58	R	5c	2018	I	N				I	X		X		I					
OK621100000140_00	Sumpter Creek	6.90	R	3	2016	X	X				X	X		X							
OK621100000150_00	Bitter Creek, East	4.14	R	3	2016	X	X				X	X		X							
OK621100000160_00	Spring Creek	8.79	R	3	2016	X	X				X	X		X							
OK621100000180_00	Shoo Fly Creek	7.75	R	3	2016	X	X				X	X		X							
OK621100000190_00	Chikaskia River	7.89	R	3	2016	X	X				X	X		X		X					
OK621100000200_00	Blackwell Lake	53	L	3	2014	X	X				X	X		X							
OK621100000210_00	Blackwell Creek	5.02	R	3	2016	X	X				X	X		X							
OK621100000220_00	Sand Creek	5.88	R	3	2016	X	X				X	X		X							
OK621100000230_00	Bluff Creek	11.66	R	3	2016	X	X				X	X		X		X					
OK621100000240_00	Spring Creek	5.09	R	3	2016	X	X				X	X		X							
OK621100000250_00	Sullivan Branch	6.12	R	3	2016	X	X				X	X		X							
OK621200010020_00	Keystone Lake	3,980	L	5a	2012	F	F				N	X		I		I					
OK621200010025_00	Keywest Creek	1.86	R	2	2016	I	F				I	X		X		I					
OK621200010030_00	Bogy Creek	2.34	R	3	2016	X	X				X	X		X							
OK621200010040_00	Arkansas River	1.59	R	3	2016	X	X				I	X		X		X					
OK621200010050_00	Keystone Lake, Arkansas River Arm	9,491	L	5a	2012	I	F				N	X		I		I					
OK621200010060_00	Mud Creek	4.53	R	3	2016	X	X				X	X		X							
OK621200010070_00	Rock Creek	2.59	R	3	2016	X	X				X	X		X							
OK621200010080_00	Walnut Creek	2.90	R	3	2016	X	X				X	X		X							
OK621200010090_00	Waresha Creek	2.63	R	3	2016	X	X				X	X		X							

F = Fully Supporting I = Insufficient Information **N = Not Supporting** X = Not Assessed

Waterbody ID	Waterbody Name	Size (Lake Acres or Stream Miles)	Type	Category	Monitoring Date	Aesthetic	Agriculture	Cool Water Aquatic Comm	Habitat Limited Aquatic Comm	Trout Fishery	Warm Water Aquatic Comm	Fish Consumption	Navigation	Primary Body Contact Rec	Secondary Body Contact Rec	Public & Private Water Supply	Emergency Water Supply	High Quality Water	Outstanding Resource Water	Sensitive Water Supply	
OK621200010100_00	Little Waresha Creek	2.31	R	3	2016	X	X				X	X		X							
OK621200010110_00	Cowskin Creek	5.36	R	3	2016	X	X				X	X		X							
OK621200010120_00	Bear Creek	5.40	R	3	2016	X	X				X	X		X							
OK621200010130_00	Mill Creek	2.86	R	3	2016	X	X				X	X		X							
OK621200010140_00	Vandruff Creek	4.01	R	3	2016	X	X				X	X		X							
OK621200010150_00	Mechetsemoi Creek	4.22	R	3	2016	X	X				X	X		X							
OK621200010160_00	Osage Creek	4.44	R	3	2016	X	X				X	X		X							
OK621200010170_00	Cedar Creek	7.02	R	3	2016	X	X				X	X		X							
OK621200010180_00	Scanlon Creek	3.48	R	3	2016	X	X				X	X		X							
OK621200010190_00	Black Dog Creek	4.69	R	3	2016	X	X				X	X		X							
OK621200010200_00	Arkansas River	37.49	R	5a	2012	I	F				N	N		N		I					
OK621200010210_00	Sand Creek	3.08	R	3	2016	X	X				X	X		X							
OK621200010220_00	Ghost Hollow Creek	2.85	R	3	2016	X	X				X	X		X							
OK621200010230_00	Ranch Creek	2.31	R	3	2016	X	X				X	X		X							
OK621200010240_00	Turkey Creek	2.29	R	3	2016	X	X				X	X		X							
OK621200010250_00	Carpenter Creek	4.60	R	3	2016	X	X				X	X		X							
OK621200010260_00	Ranch Creek	6.99	R	3	2016	X	X				X	X		X		X					
OK621200010270_00	Cleveland Lake	159	L	5a	2016	N	F				N	X		F		F					
OK621200010280_00	Ranch Creek, West Branch	7.00	R	3	2016	X	X				X	X		X							
OK621200010300_00	Maramec Lake	28	L	3	2016	X	X				X	X		X							
OK621200010310_00	Hellroaring Creek	9.95	R	3	2016	X	X				X	X		X							
OK621200010320_00	Bug Creek	11.54	R	3	2016	X	X				X	X		X		X					

F = Fully Supporting I = Insufficient Information **N = Not Supporting** X = Not Assessed

Waterbody ID	Waterbody Name	Size (Lake Acres or Stream Miles)	Type	Category	Monitoring Date	Aesthetic	Agriculture	Cool Water Aquatic Comm	Habitat Limited Aquatic Comm	Trout Fishery	Warm Water Aquatic Comm	Fish Consumption	Navigation	Primary Body Contact Rec	Secondary Body Contact Rec	Public & Private Water Supply	Emergency Water Supply	High Quality Water	Outstanding Resource Water	Sensitive Water Supply	
OK621200010330_00	Harper Creek	4.77	R	3	2016	X	X				X	X		X							
OK621200010350_00	Sycamore Creek	11.54	R	3	2016	X	X				X	X		X							
OK621200010360_00	Dry Creek	5.06	R	3	2016	X	X				X	X		X							
OK621200010370_00	Spring Creek	3.90	R	3	2016	X	X				X	X		X							
OK621200010380_00	Coal Creek	11.79	R	3	2016	X	X				X	X		X							
OK621200010390_00	Coon Creek	5.40	R	3	2016	X	X				X	X		X							
OK621200010400_00	Gray Horse Creek	15.94	R	4a	2012	F	F				F	X		N							
OK621200010410_00	Lucy Creek	9.00	R	3	2016	X	X				X	X		X							
OK621200010420_00	Eagle Creek	5.56	R	3	2016	X	X				X	X		X							
OK621200020010_00	Arkansas River	4.92	R	3	2016	X	X				X	X		X		X					
OK621200020010_10	Arkansas River	14.80	R	3	2016	X	X				X	X		X		X					
OK621200020010_20	Arkansas River	0.86	R	3	2016	X	X				X	X		X		X					
OK621200020010_30	Arkansas River	24.60	R	3	2016	X	X				X	X		X		X					
OK621200020010_40	Arkansas River	6.73	R	3	2016	X	X				X	X		X		X					
OK621200020010_50	Arkansas River	10.33	R	3	2016	X	X				I	I		X		I					
OK621200020020_00	Doga Creek	9.85	R	4a	2012	F	F				F	X		N		I					
OK621200020030_00	Clear Creek	7.41	R	3	2016	X	X				X	X		X							
OK621200020040_00	Doga Creek, East Fork	4.97	R	3	2016	X	X				X	X		X		X					
OK621200020050_00	Doga Creek, West Fork	2.70	R	3	2016	X	X				X	X		X		X					
OK621200020060_00	Doga Creek, Middle Fork	4.80	R	3	2016	X	X				X	X		X		X					
OK621200020070_00	Bedford Creek	3.67	R	3	2016	X	X				X	X		X							
OK621200020080_00	Mud Creek	5.76	R	3	2016	X	X				X	X		X							

F = Fully Supporting I = Insufficient Information **N = Not Supporting** X = Not Assessed

Waterbody ID	Waterbody Name	Size (Lake Acres or Stream Miles)	Type	Category	Monitoring Date	Aesthetic	Agriculture	Cool Water Aquatic Comm	Habitat Limited Aquatic Comm	Trout Fishery	Warm Water Aquatic Comm	Fish Consumption	Navigation	Primary Body Contact Rec	Secondary Body Contact Rec	Public & Private Water Supply	Emergency Water Supply	High Quality Water	Outstanding Resource Water	Sensitive Water Supply	
OK621200020090_00	Brush Creek	4.52	R	3	2016	X	X				X	X		X							
OK621200020100_00	Rock Creek	9.39	R	3	2016	X	X				X	X		X							
OK621200020110_00	Greasy Creek	4.14	R	3	2016	X	X				X	X		X							
OK621200020120_00	Watchorn Creek	5.86	R	3	2016	X	X				X	X		X							
OK621200020130_00	Sooner Lake	5,400	L	2	2014	F	F				I	X		F							
OK621200020150_00	Big Drum Creek	7.43	R	3	2016	X	X				X	X		X							
OK621200020160_00	Little Drum Creek	7.57	R	3	2016	X	X				X	X		X							
OK621200020170_00	Prettyhair Creek	5.59	R	3	2016	X	X				X	X		X							
OK621200020180_00	Simpkins Creek	5.16	R	3	2016	X	X				X	X		X							
OK621200020190_00	Turkey Creek	2.65	R	3	2016	X	X				X	X		X		X					✓
OK621200020200_00	Turkey Creek, West Ponca Lake Branch	6.67	R	3	2016	X	X				X	X		X		X					✓
OK621200020210_00	Lake Ponca	403	L	5a	2012	F	F				N	X		F		N					✓
OK621200020220_00	Turkey Creek, East Ponca Lake Branch	3.34	R	3	2016	X	X				X	X		X		X					✓
OK621200020250_00	Indian Hills Lake	1	L	3	2016	X	X				X	X		X							
OK621200020260_00	Coon Creek (Dry)	6.16	R	3	2016	X	X				X	X		X							
OK621200020270_00	Charley Creek	9.53	R	3	2016	X	X				X	X		X							
OK621200030010_00	Black Bear Creek	68.02	R	5a	2012	F	F				N	N		N		I					
OK621200030020_00	Little Crystal Creek	2.46	R	3	2016	X	X				X	X		X							
OK621200030030_00	Crystal Creek	8.04	R	3	2016	X	X				X	X		X							
OK621200030040_00	Camp Creek	23.09	R	5a	2016	F	F				N	X		I		I					
OK621200030060_00	Lone Chimney Lake	550	L	5a	2016	F	F				N	X		I		F					
OK621200030070_00	Pawnee Creek	4.77	R	3	2016	X	X				X	X		X							

F = Fully Supporting I = Insufficient Information **N = Not Supporting** X = Not Assessed



Waterbody ID	Waterbody Name	Size (Lake Acres or Stream Miles)	Type	Category	Monitoring Date	Aesthetic	Agriculture	Cool Water Aquatic Comm	Habitat Limited Aquatic Comm	Trout Fishery	Warm Water Aquatic Comm	Fish Consumption	Navigation	Primary Body Contact Rec	Secondary Body Contact Rec	Public & Private Water Supply	Emergency Water Supply	High Quality Water	Outstanding Resource Water	Sensitive Water Supply	
OK621200030080_00	Skedee Creek	2.00	R	3	2016	X	X				X	X		X		X					✓
OK621200030090_00	Skedee Creek	5.31	R	3	2016	X	X				X	X		X		X					✓
OK621200030100_00	Pawnee Lake	257	L	5a	2016	N	F				N	X		F		N					✓
OK621200030110_00	Little Skedee Creek	3.24	R	3	2016	X	X				X	X		X		X					✓
OK621200030120_00	Feaster Lake Creek	2.24	R	3	2016	X	X				X	X		X		X					✓
OK621200030130_00	Feaster Lake	7	L	3	2016	X	X				X	X		X							
OK621200030140_00	Pepper Creek	6.76	R	3	2016	X	X				X	X		X							
OK621200030150_00	Peters Creek	4.47	R	3	2016	X	X				X	X		X							
OK621200030160_00	Turkey Creek	6.60	R	3	2016	X	X				X	X		X							
OK621200030170_00	Panther Creek	6.73	R	3	2016	X	X				X	X		X							
OK621200030180_00	Lion Creek	5.30	R	3	2016	X	X				X	X		X							
OK621200030190_00	Oak Creek	9.88	R	3	2016	X	X				X	X		X		X					
OK621200030195_00	Oak Creek, Unnamed Trib of	4.56	R	3	2016	X	X				X	X		X							
OK621200030200_00	Long Branch	20.66	R	3	2016	X	X				X	X		X							
OK621200030208_00	Upper Black Bear Creek Site 5 Reservoir	12	L	3	2016	X	X				X	X		X							
OK621200030210_00	Otoe Creek	5.76	R	3	2016	X	X				X	X		X							
OK621200030220_00	Spring Creek	6.43	R	3	2016	X	X				X	X		X							
OK621200030230_00	Mule Creek	8.63	R	3	2016	X	X				X	X		X		X					
OK621200030240_00	Willow Creek	7.50	R	3	2016	X	X				X	X		X							
OK621200030250_00	Elm Creek	8.28	R	3	2016	X	X				X	X		X							
OK621200030260_00	Black Bear Creek	17.16	R	2	2016	I	F				I	X		X		I					
OK621200030260_10	Black Bear Creek	11.65	R	5c	2016	I	N				I	X		X							

F = Fully Supporting I = Insufficient Information **N = Not Supporting** X = Not Assessed



Waterbody ID	Waterbody Name	Size (Lake Acres or Stream Miles)	Type	Category	Monitoring Date	Aesthetic	Agriculture	Cool Water Aquatic Comm	Habitat Limited Aquatic Comm	Trout Fishery	Warm Water Aquatic Comm	Fish Consumption	Navigation	Primary Body Contact Rec	Secondary Body Contact Rec	Public & Private Water Supply	Emergency Water Supply	High Quality Water	Outstanding Resource Water	Sensitive Water Supply	
OK621200030260_00	Black Bear Creek	18.22	R	2	2016	I	F				I	X		X							
OK621200030270_00	Cow Creek	12.97	R	5a	2016	I	X				I	X		N		I					
OK621200030290_00	Wills Lake	5	L	3	2016	X	X				X	X		X							
OK621200030300_00	Perry Lake Park Creek	1.97	R	3	2016	X	X				X	X		X							
OK621200030310_00	Perry Lake Park Lake	6	L	3	2016	X	X				X	X		X							
OK621200030320_00	Calf Creek	4.01	R	3	2016	X	X				X	X		X							
OK621200030330_00	Little Cow Creek	2.91	R	3	2016	X	X				X	X		X							
OK621200030340_00	Cow Creek	7.48	R	3	2016	I	X				I	X		X		I					✓
OK621200030350_00	Perry Lake	614	L	5a	2016	N	F				N	X		F		F					✓
OK621200030360_00	Gansel Creek	7.36	R	3	2018	I	I				I	X		X							
OK621200030370_00	Warren Creek	8.16	R	3	2016	X	X				X	X		X							
OK621200030380_00	Warren Creek, East	5.13	R	3	2016	X	X				X	X		X							
OK621200030390_00	Warren Creek, West	4.99	R	2	2016	I	F				F	X		X		X					
OK621200030396_00	Lucien Creek	3.62	R	5c	2016	F	N				F	X		X		X					
OK621200030400_00	Turkey Creek	3.60	R	3	2016	X	X				X	X		X							
OK621200030410_00	Panther Creek	11.80	R	3	2016	X	X				X	X		X							
OK621200030420_00	Garber Creek	5.62	R	5c	2018	I	N				I	X		X							
OK621200030430_00	Crow Creek	5.09	R	3	2016	I	I				I	X		X							
OK621200030440_00	Olive E!	2.42	R	3	2016	I	I				I	X		X							
OK621200030450_00	Olive W!	3.02	R	3	2016	I	I				I	X		X							
OK621200030460_00	Olive	2.05	R	3	2016	I	I				I	X		X							
OK621200030470_00	Yogi	1.89	R	3	2016	I	I				I	X		X							

F = Fully Supporting I = Insufficient Information **N = Not Supporting** X = Not Assessed



Waterbody ID	Waterbody Name	Size (Lake Acres or Stream Miles)	Type	Category	Monitoring Date	Aesthetic	Agriculture	Cool Water Aquatic Comm	Habitat Limited Aquatic Comm	Trout Fishery	Warm Water Aquatic Comm	Fish Consumption	Navigation	Primary Body Contact Rec	Secondary Body Contact Rec	Public & Private Water Supply	Emergency Water Supply	High Quality Water	Outstanding Resource Water	Sensitive Water Supply	
OK621200030480_00	Garber Trib A!	1.86	R	3	2016	I	I				I	X		X							
OK621200030490_00	Garber Field!	3.42	R	5c	2018	I	N				I	X		X							
OK621200030500_00	St. John!	2.58	R	5c	2018	I	N				I	X		X							
OK621200030510_00	Shale!	2.54	R	5c	2018	I	N				I	X		X							
OK621200030520_00	Lincoln!	5.38	R	3	2016	I	I				I	X		X							
OK621200030530_00	Lutheran E!	0.89	R	3	2016	I	I				I	X		X							
OK621200030540_00	Lutheran mid. Branch	1.87	R	3	2016	I	I				I	X		X							
OK621200030550_00	Lutheran W!	2.27	R	3	2016	I	I				I	X		X							
OK621200030560_00	Lutheran!	2.76	R	5c	2018	I	N				I	X		X							
OK621200030570_00	Fozzie!	1.99	R	3	2016	I	I				I	X		X							
OK621200040010_00	Salt Creek	17.29	R	4a	2012	F	F				F	X		N		I					
OK621200040010_10	Salt Creek	43.97	R	4a	2012	I	F				F	X		N		I					
OK621200040020_00	Threemile Canyon Creek	3.81	R	3	2016	X	X				X	X		X							
OK621200040030_00	Wild Creek	5.74	R	3	2016	X	X				X	X		X		X					✓
OK621200040040_00	Fairfax Lake	111	L	2	2016	F	F				I	X		F		F					✓
OK621200040050_00	Tate Creek	4.09	R	3	2016	X	X				X	X		X							
OK621200040060_00	Solomon Creek	5.98	R	3	2016	X	X				X	X		X							
OK621200040070_00	Little Chief Creek	13.18	R	2	2016	F	F				I	X		I		I					
OK621200040080_00	Lost Man Creek	6.72	R	3	2016	X	X				X	X		X							
OK621200040090_00	Wild Horse Creek	3.43	R	3	2016	X	X				X	X		X							
OK621200040100_00	Jim Creek	8.81	R	3	2016	X	X				X	X		X							
OK621200040110_00	Stewart Creek	4.40	R	3	2016	X	X				X	X		X							

F = Fully Supporting I = Insufficient Information **N = Not Supporting** X = Not Assessed



Waterbody ID	Waterbody Name	Size (Lake Acres or Stream Miles)	Type	Category	Monitoring Date	Aesthetic	Agriculture	Cool Water Aquatic Comm	Habitat Limited Aquatic Comm	Trout Fishery	Warm Water Aquatic Comm	Fish Consumption	Navigation	Primary Body Contact Rec	Secondary Body Contact Rec	Public & Private Water Supply	Emergency Water Supply	High Quality Water	Outstanding Resource Water	Sensitive Water Supply	
OK621200040120_00	Mud Creek	5.72	R	3	2016	X	X				X	X		X							
OK621200040130_00	Hay Creek	7.08	R	3	2016	X	X				X	X		X							
OK621200040140_00	Webb City Creek	2.62	R	3	2016	X	X				X	X		X							
OK621200040150_00	Shidler Creek	3.06	R	3	2016	X	X				X	X		X							
OK621200040160_00	Rock Creek	0.30	R	3	2016	X	X				X	X		X							
OK621200040170_00	Rock Creek	5.54	R	3	2016	X	X				X	X		X		X					✓
OK621200040180_00	Phillips Lake (Shidler)	1	L	3	2016	X	X				X	X		X		X					✓
OK621200040190_00	Potato Creek	6.46	R	3	2016	X	X				X	X		X							
OK621200040200_00	Wamsley Creek	5.77	R	3	2016	X	X				X	X		X							
OK621200040210_00	Elm Creek	12.08	R	3	2016	X	X				X	X		X		X					
OK621200040220_00	Dugout Creek	9.12	R	3	2016	X	X				X	X		X							
OK621200040230_00	Antelope Creek	7.35	R	3	2016	X	X				X	X		X							
OK621200040240_00	Adams Lake Creek	1.33	R	3	2016	X	X				X	X		X							
OK621200040250_00	Adams Lake	63	L	3	2016	X	X				X	X		X							
OK621200040260_00	Grainola Creek	2.89	R	3	2016	X	X				X	X		X							
OK621200040270_00	Salt Creek, Unnamed Trib of	3.00	R	3	2016	X	X		X						X						
OK621200050010_00	Red Rock Creek	36.92	R	4a	2015	I	F				N	X		N							
OK621200050010_10	Red Rock Creek	46.89	R	5a	2016	F	N				N	X		N							
OK621200050020_00	Cat Creek	2.50	R	3	2016	X	X				X	X		X							
OK621200050030_00	Houston Creek	4.20	R	3	2016	X	X				X	X		X							
OK621200050040_00	Coon Creek	5.29	R	3	2016	X	X				X	X		X							
OK621200050050_00	Long Creek	10.44	R	3	2016	X	X				X	X		X							

F = Fully Supporting I = Insufficient Information **N = Not Supporting** X = Not Assessed



Waterbody ID	Waterbody Name	Size (Lake Acres or Stream Miles)	Type	Category	Monitoring Date	Aesthetic	Agriculture	Cool Water Aquatic Comm	Habitat Limited Aquatic Comm	Trout Fishery	Warm Water Aquatic Comm	Fish Consumption	Navigation	Primary Body Contact Rec	Secondary Body Contact Rec	Public & Private Water Supply	Emergency Water Supply	High Quality Water	Outstanding Resource Water	Sensitive Water Supply
OK621200050060_00	Bird Creek	7.05	R	3	2016	X	X				X	X		X						
OK621200050070_00	Marland Creek	7.07	R	3	2016	X	X		X						X					
OK621200050080_00	Squaw Creek	8.01	R	3	2016	X	X				X	X		X						
OK621200050090_00	Skinny Creek	13.02	R	3	2016	I	I				I	X		X						
OK621200050100_00	Cottonwood Creek	7.35	R	3	2016	X	X				X	X		X						
OK621200050110_00	Perry Air Creek	9.34	R	3	2016	X	X				X	X		X						
OK621200050120_00	Ceres Creek	4.69	R	3	2016	X	X				X	X		X						
OK621200050130_00	Little Hackberry Creek	9.69	R	3	2016	X	X				X	X		X						
OK621200050140_00	Hackberry Creek	13.28	R	3	2016	X	X				X	X		X						
OK621200050150_00	Dean Creek	8.47	R	3	2016	X	X				X	X		X						
OK621200050160_00	Grassy Creek	11.30	R	3	2016	X	X				X	X		X						
OK621200050170_00	Doe Creek	6.66	R	3	2016	X	X				X	X		X						
OK621200050180_00	Bunch Creek	12.43	R	3	2016	X	X				X	X		X						
OK621200050190_00	Billings Creek	4.70	R	3	2016	X	X				X	X		X						
OK621200050200_00	Monkey Creek	8.91	R	3	2015	I	I				I	X		X						
OK621200050210_00	Elkhorn Creek	10.91	R	2	2016	I	F				I	X		X						
OK621200050220_00	Ranch Creek	4.04	R	3	2016	X	X				X	X		X						
OK621200050230_00	Hereford Creek	10.46	R	3	2016	X	X				X	X		X						
OK621200050240_00	Wolf Creek	4.74	R	3	2016	X	X				X	X		X						
OK621200050250_00	Thompson Lake Creek	7.97	R	3	2016	X	X				X	X		X						
OK621200050260_00	Thompson Lake	1	L	3	2016	X	X				X	X		X						
OK621210000020_00	Kaw Lake, Lower	7,208	L	5a	2012	F	F				N	N		I		I				

F = Fully Supporting I = Insufficient Information **N = Not Supporting** X = Not Assessed

Waterbody ID	Waterbody Name	Size (Lake Acres or Stream Miles)	Type	Category	Monitoring Date	Aesthetic	Agriculture	Cool Water Aquatic Comm	Habitat Limited Aquatic Comm	Trout Fishery	Warm Water Aquatic Comm	Fish Consumption	Navigation	Primary Body Contact Rec	Secondary Body Contact Rec	Public & Private Water Supply	Emergency Water Supply	High Quality Water	Outstanding Resource Water	Sensitive Water Supply
OK62121000030_10	Arkansas River	14.44	R	5a	2016	I	N				N	I		N		I				
OK62121000040_00	Kaw Lake, Upper	9,009	L	5a	2012	F	F				N	N		I		I				
OK62121000050_10	Beaver Creek	21.58	R	4a	2015	F	F				F	X		N		I				
OK62121000070_00	Aleck Creek	3.39	R	3	2016	X	X				X	X		X						
OK62121000080_00	Little Beaver Creek	13.04	R	3	2016	X	X				X	X		X						
OK62121000090_00	Canadian Creek	4.79	R	3	2016	X	X				X	X		X						
OK621210000100_00	Mud Creek	5.42	R	3	2016	X	X				X	X		X						
OK621210000110_00	Myers Creek	4.55	R	3	2016	X	X				X	X		X						
OK621210000120_00	Rabbit Creek	6.03	R	3	2016	X	X				X	X		X						
OK621210000130_00	Cooper Creek	1.83	R	3	2016	X	X				X	X		X						
OK621210000140_00	Haines Creek	4.31	R	3	2016	X	X				X	X		X						
OK621210000150_00	Bayliss Creek	3.46	R	3	2016	X	X				X	X		X						
OK621210000160_00	Otter Creek	6.00	R	3	2016	X	X				X	X		X						
OK621210000170_00	Lone Tree Creek	1.34	R	3	2016	X	X				X	X		X						
OK621210000180_00	Spring Creek	2.41	R	3	2016	X	X				X	X		X						
OK621210000190_00	Coon Creek	5.82	R	3	2016	X	X				X	X		X						
OK621210000200_00	Bear Creek	5.41	R	3	2016	X	X				X	X		X						
OK621210000210_00	Sweetwater Creek	7.01	R	3	2016	X	X				X	X		X						
OK621210000220_00	Wolf Creek	7.60	R	3	2016	X	X				X	X		X						
OK621210000230_00	Newkirk Country Club Lake	41	L	3	2016	X	X				X	X		X						
OK621210000240_00	Deer Creek	8.70	R	3	2016	X	X				X	X		X						
OK621210000260_00	Newkirk Lake	21	L	3	2016	X	X				X	X		X						

F = Fully Supporting I = Insufficient Information **N = Not Supporting** X = Not Assessed



Waterbody ID	Waterbody Name	Size (Lake Acres or Stream Miles)	Type	Category	Monitoring Date	Aesthetic	Agriculture	Cool Water Aquatic Comm	Habitat Limited Aquatic Comm	Trout Fishery	Warm Water Aquatic Comm	Fish Consumption	Navigation	Primary Body Contact Rec	Secondary Body Contact Rec	Public & Private Water Supply	Emergency Water Supply	High Quality Water	Outstanding Resource Water	Sensitive Water Supply	
OK621210000270_00	Chilocco Creek	16.31	R	4a	2015	F	F				N	X		N							
OK621210000275_00	Rockford Creek	4.56	R	3	2016	X	X				X	X		X							
OK621210000280_00	Osage Creek	5.49	R	3	2016	X	X				X	X		X							
OK621210000290_00	Little Osage Creek	4.45	R	3	2016	X	X				X	X		X							

F = Fully Supporting I = Insufficient Information **N = Not Supporting** X = Not Assessed

Waterbody ID	Waterbody Name	Size (Lake Acres or Stream Miles)	Type	Category	Monitoring Date	Aesthetic	Agriculture	Cool Water Aquatic Comm	Habitat Limited Aquatic Comm	Trout Fishery	Warm Water Aquatic Comm	Fish Consumption	Navigation	Primary Body Contact Rec	Secondary Body Contact Rec	Public & Private Water Supply	Emergency Water Supply	High Quality Water	Outstanding Resource Water	Sensitive Water Supply
OK720500010010_00	Canadian River, North	37.36	R	5a	2012	F	F				F	N		N		F				
OK720500010020_00	Canton Lake	7,910	L	5a	2014	F	F				N	X		F		F				
OK720500010030_00	Red Bluff Cut Off Lake	1	L	3	2016	X	X				X	X		X						
OK720500010040_00	Cheyenne Creek	5.75	R	3	2016	X	X				X	X		X		X				
OK720500010050_00	Seiling Creek	7.13	R	3	2016	I	I				I	X		X						
OK720500010060_00	Deep Creek	12.11	R	3	2016	I	I				I	X		X		X				
OK720500010070_00	Bent Creek	18.13	R	5a	2016	F	N				F	X		N		I				
OK720500010080_00	Camp Creek	8.53	R	3	2016	I	I				I	X		X		X				
OK720500010090_00	Kizer Creek	15.94	R	3	2016	X	X				X	X		X		X				
OK720500010100_00	Kizer Creek, North	9.63	R	3	2016	X	X				X	X		X						
OK720500010110_00	Cottonwood Creek	10.18	R	3	2016	X	X				X	X		X		X				
OK720500010120_00	Cottonwood Creek, North	6.29	R	3	2016	X	X				X	X		X						
OK720500010130_00	Mutual Creek	7.02	R	3	2016	X	X				X	X		X						
OK720500010140_00	Canadian River, North	18.55	R	3	2016	X	X				X	X		X		X				
OK720500010140_10	Beaver River (North Canadian)	11.50	R	5a	2012	F	F				F	F		N						
OK720500010140_20	Canadian River, North	22.64	R	2	2016	I	F				I	X		X						
OK720500010150_00	Persimmon Creek	13.45	R	5a	2016	I	F				F	X		N		I				
OK720500010160_00	Hackberry Creek	10.01	R	3	2016	X	X				X	X		X						
OK720500010170_00	Persimmon Creek, North	20.42	R	3	2016	X	X				X	X		X		X				
OK720500010180_00	Persimmon Creek, South	10.39	R	3	2016	X	X				X	X		X		X				
OK720500010190_00	Sand Creek	9.78	R	3	2016	X	X				X	X		X						
OK720500010200_00	Indian Creek	17.03	R	5a	2012	I	F				F	X		N		I				

F = Fully Supporting I = Insufficient Information **N = Not Supporting** X = Not Assessed



Waterbody ID	Waterbody Name	Size (Lake Acres or Stream Miles)	Type	Category	Monitoring Date	Aesthetic	Agriculture	Cool Water Aquatic Comm	Habitat Limited Aquatic Comm	Trout Fishery	Warm Water Aquatic Comm	Fish Consumption	Navigation	Primary Body Contact Rec	Secondary Body Contact Rec	Public & Private Water Supply	Emergency Water Supply	High Quality Water	Outstanding Resource Water	Sensitive Water Supply	
OK720500010210_00	Mooreland Creek	4.00	R	3	2016	X	X				X	X		X							
OK720500010220_00	Bull Creek	5.23	R	3	2016	X	X				X	X		X							
OK720500010230_00	Boggy Creek	4.64	R	3	2016	X	X				X	X		X							
OK720500010240_00	Boiling Springs Creek	1.66	R	3	2016	X	X				X	X		X							
OK720500010250_00	Woodward Creek	5.46	R	3	2016	X	X				X	X		X							
OK720500010260_00	Crystal Beach Lake	10	L	3	2016	I	X				X	X		X							
OK720500010270_00	Spring Creek	6.42	R	3	2016	X	X				X	X		X							
OK720500010280_00	Field Station Lake	10	L	3	2016	I	X				X	X		X							
OK720500010290_00	Sand Creek	7.38	R	3	2016	I	I				I	X		I							
OK720500010300_00	Roundup Creek	2.31	R	3	2016	X	X				X	X		X							
OK720500020010_00	Beaver River (North Canadian)	40.07	R	5a	2012	F	F				F	N		N							
OK720500020030_00	Wolf Creek	5.57	R	5a	2016	I	F				N	X		N		X					✓
OK720500020040_00	Sand Creek	11.50	R	3	2016	X	X				X	X		X							
OK720500020050_00	Otter Creek	13.55	R	5a	2012	I	F				N	X		N		I					
OK720500020060_00	Otter Creek, East	9.65	R	3	2016	X	X				X	X		X							
OK720500020070_00	Clear Creek	29.74	R	5a	2012	F	F				N	I		N		I					
OK720500020080_00	Dry Prong Creek	9.37	R	3	2016	X	X				X	X		X							
OK720500020100_00	Spring Creek	6.67	R	5a	2016	F	F				N	X		N							
OK720500020110_00	Spring Creek, North Fork	6.15	R	3	2016	X	X				X	X		X							
OK720500020120_00	Spring Creek, South Fork	8.90	R	3	2016	X	X				X	X		X							
OK720500020130_00	Kiowa Creek	34.54	R	5a	2016	F	F				F	I		N		I					
OK720500020140_00	Beaver River (North Canadian)	38.96	R	5a	2012	F	N				N	N		N							

F = Fully Supporting I = Insufficient Information **N = Not Supporting** X = Not Assessed



Waterbody ID	Waterbody Name	Size (Lake Acres or Stream Miles)	Type	Category	Monitoring Date	Aesthetic	Agriculture	Cool Water Aquatic Comm	Habitat Limited Aquatic Comm	Trout Fishery	Warm Water Aquatic Comm	Fish Consumption	Navigation	Primary Body Contact Rec	Secondary Body Contact Rec	Public & Private Water Supply	Emergency Water Supply	High Quality Water	Outstanding Resource Water	Sensitive Water Supply
OK720500020150_00	Camp Creek	18.91	R	3	2016	X	X				X	X		X		X				
OK720500020160_00	Sand Creek	19.45	R	3	2016	X	X				X	X		X		X				
OK720500020170_00	Indian Creek	11.92	R	3	2016	X	X				X	X		X						
OK720500020180_00	Don Jose Creek	9.12	R	3	2016	X	X				X	X		X						
OK720500020190_00	Coon Creek	18.37	R	3	2016	X	X				X	X		X		X				
OK720500020200_00	Kiowa Creek, North Fork	14.72	R	3	2016	X	X				X	X		X						
OK720500020210_00	Mexico Creek	9.42	R	3	2016	X	X				X	X		X		X				
OK720500020220_00	Evans Chambers Lake	80	L	3	2016	X	X				I	X		X						
OK720500020230_00	Kidds Creek	8.29	R	3	2016	X	X				X	X		X						
OK720500020240_00	Knowles Creek	7.21	R	3	2016	X	X				X	X		X						
OK720500020250_00	Duck Pond Creek	40.62	R	4a	2015	F	F				F	X		N		I				
OK720500020260_00	Camp Creek	13.29	R	3	2016	X	X				X	X		X		X				
OK720500020270_00	Spring Creek	7.19	R	3	2016	X	X				X	X		X						
OK720500020280_00	Timber Creek	8.02	R	3	2016	X	X				X	X		X						
OK720500020290_00	Beaver River (North Canadian)	31.37	R	5a	2012	F	N				N	N		N						
OK720500020300_00	Clear Creek	23.48	R	2	2012	F	F				F	X		F		F				
OK720500020310_00	Cottonwood Creek	11.82	R	3	2016	X	X				X	X		X		X				
OK720500020330_00	Clear Creek, South Fork	19.37	R	3	2016	X	X				X	X		X		X				
OK720500020340_00	Clear Creek, North Fork	25.35	R	3	2016	X	X				X	X		X		X				
OK720500020350_00	Spring Creek	11.22	R	3	2016	X	X				X	X		X						
OK720500020370_00	Beaver Pioneer Creek	7.25	R	3	2016	X	X				X	X		X						
OK720500020380_00	Home Creek	11.49	R	3	2016	X	X				X	X		X		X				

F = Fully Supporting I = Insufficient Information **N = Not Supporting** X = Not Assessed



Waterbody ID	Waterbody Name	Size (Lake Acres or Stream Miles)	Type	Category	Monitoring Date	Aesthetic	Agriculture	Cool Water Aquatic Comm	Habitat Limited Aquatic Comm	Trout Fishery	Warm Water Aquatic Comm	Fish Consumption	Navigation	Primary Body Contact Rec	Secondary Body Contact Rec	Public & Private Water Supply	Emergency Water Supply	High Quality Water	Outstanding Resource Water	Sensitive Water Supply
OK720500020390_00	Sixmile Creek	23.85	R	3	2016	X	X				X	X		X		X				
OK720500020400_00	Dugout Creek	15.72	R	3	2016	X	X				X	X		X						
OK720500020410_00	Elm Creek	14.86	R	3	2016	X	X				X	X		X						
OK720500020420_00	Willow Creek	14.47	R	3	2016	X	X				X	X		X		X				
OK720500020430_00	Sharp Creek	11.57	R	3	2016	X	X				X	X		X		X				
OK720500020440_00	Short Creek	6.91	R	3	2016	X	X				X	X		X						
OK720500020450_00	Beaver River (North Canadian)	28.20	R	5a	2012	F	N				N	F		N						
OK720500020450_10	Beaver River (North Canadian)	2.59	R	3	2016	X	X				I	X		X						
OK720500020460_00	Jackson Creek	22.24	R	3	2016	X	X				X	X		X		X				
OK720500020470_00	Jackson Creek, East Fork	11.62	R	3	2016	X	X				X	X		X						
OK720500020480_00	Bull Creek	17.48	R	3	2016	X	X				X	X		X		X				
OK720500020490_00	Red Horse Creek	9.42	R	3	2016	X	X				X	X		X						
OK720500020500_00	Palo Duro Creek	15.84	R	5a	2016	I	N				N	I		N		I				
OK720500020500_10	Palo Duro Creek	4.40	R	5a	2012	F	F				N	X		N		I				
OK720500020510_00	Fulton Creek	17.51	R	3	2016	X	X				X	X		X		X				
OK720500020520_00	Sand Creek	8.60	R	3	2016	X	X				X	X		X		X				
OK720500020530_00	Chiquita Creek	15.03	R	3	2016	X	X				X	X		X		X				
OK720500020540_00	Webb Lake	1	L	3	2016	X	X				X	X		X						
OK720500020550_00	Cottonwood Creek	7.63	R	3	2016	X	X				X	X		X						
OK720500020560_00	Hachberry Creek	18.99	R	3	2016	X	X				X	X		X		X				
OK720500020570_00	Peacher Creek	4.61	R	3	2016	X	X				X	X		X						
OK720500020580_00	Sand Draw	5.62	R	3	2016	X	X				X	X		X						

F = Fully Supporting I = Insufficient Information **N = Not Supporting** X = Not Assessed



Waterbody ID	Waterbody Name	Size (Lake Acres or Stream Miles)	Type	Category	Monitoring Date	Aesthetic	Agriculture	Cool Water Aquatic Comm	Habitat Limited Aquatic Comm	Trout Fishery	Warm Water Aquatic Comm	Fish Consumption	Navigation	Primary Body Contact Rec	Secondary Body Contact Rec	Public & Private Water Supply	Emergency Water Supply	High Quality Water	Outstanding Resource Water	Sensitive Water Supply	
OK720500020590_00	Dry Creek	18.14	R	3	2016	X	X				X	X		X							
OK720500030010_00	Wolf Creek	43.05	R	2	2015	F	F				F	F		F		I					✓
OK720500030020_00	Fort Supply Lake	1,880	L	5a	2012	I	F				N	X		F		N					✓
OK720500030030_00	Eightmile Creek	11.39	R	3	2016	X	X				X	X		X							
OK720500030040_00	Turkey Creek	12.64	R	3	2016	X	X				X	X		X							
OK720500030050_00	Sixteenmile Creek	16.61	R	3	2016	X	X				X	X		X		X					✓
OK720500030060_00	Boggy Creek	18.50	R	3	2016	X	X				X	X		X							
OK720500030070_00	Little Wolf Creek	14.78	R	3	2016	X	X				X	X		X		X					✓
OK720500030080_00	Buzzard Creek	10.10	R	5a	2016	F	F				I	X		N		I					✓
OK720500030090_00	Twentyfivemile Creek	20.19	R	3	2016	I	I				I	X		X		X					✓
OK720500030100_00	Willow Creek	12.04	R	3	2016	X	X				X	X		X		X					✓
OK720500030110_00	Rock Creek	14.92	R	3	2016	X	X				X	X		X		X					✓
OK720500030130_00	Six Pony Creek	10.82	R	3	2016	X	X				X	X		X							
OK720500030140_00	Ivanhoe Creek	13.85	R	3	2016	X	X				X	X		X							
OK720500030150_00	Long Creek	11.75	R	3	2016	X	X				X	X		X							
OK720510000020_00	Beaver River (North Canadian)	4.60	R	3	2016	X	X				X	X		X		X					
OK720510000030_00	Optima Lake	5,340	L	3	2016	X	X				X	X		X							
OK720510000035_00	Ann Ruth's Stream	1.86	R	3	2016	X	X				X	X		X							
OK720510000040_00	Coldwater Creek	18.73	R	3	2016	X	X				X	X		X		X					
OK720510000050_00	Frisco Creek	18.38	R	3	2016	X	X				X	X		X							
OK720510000060_00	Frisco Creek, North Fork	18.47	R	3	2016	X	X				X	X		X							
OK720510000080_00	Aqua Fria Creek	21.11	R	3	2016	X	X				X	X		X							

F = Fully Supporting I = Insufficient Information **N = Not Supporting** X = Not Assessed



Waterbody ID	Waterbody Name	Size (Lake Acres or Stream Miles)	Type	Category	Monitoring Date	Aesthetic	Agriculture	Cool Water Aquatic Comm	Habitat Limited Aquatic Comm	Trout Fishery	Warm Water Aquatic Comm	Fish Consumption	Navigation	Primary Body Contact Rec	Secondary Body Contact Rec	Public & Private Water Supply	Emergency Water Supply	High Quality Water	Outstanding Resource Water	Sensitive Water Supply
OK720510000090_00	Pony Creek	33.57	R	3	2016	X	X				X	X		X		X				
OK720510000100_00	Beaver River (North Canadian)	16.00	R	3	2016	X	X				X	X		X		X				
OK720510000110_00	Goff Creek	57.44	R	3	2016	X	X				X	X		X		X				
OK720510000115_00	Leftover creek	4.27	R	3	2016	X	X				X	X		X						
OK720510000120_00	Cow Creek	21.50	R	3	2016	X	X				X	X		X						
OK720510000140_00	Little Goff Creek	19.02	R	3	2016	X	X				X	X		X						
OK720510000150_00	Dry Sand Draw	14.12	R	3	2016	X	X				X	X		X						
OK720510000160_00	Sunset Lake	10	L	3	2016	X	X				X	X		X						
OK720510000190_00	Beaver River (North Canadian)	42.54	R	5a	2012	F	F				N	F		N		I				
OK720510000190_10	Beaver River (North Canadian)	55.81	R	3	2016	X	X				X	X		X		X		✓		
OK720510000200_00	Tepee Creek	32.17	R	3	2016	X	X				X	X		X		X				
OK720510000210_00	Spring Aroa Creek	9.75	R	3	2016	X	X				X	X		X						
OK720510000220_00	Sand Creek	40.78	R	3	2016	X	X				X	X		X		X				
OK720510000230_00	Sand Creek, North	13.38	R	3	2016	X	X				X	X		X						
OK720510000240_00	Cienequilla Creek	7.55	R	3	2016	X	X				X	X		X		X				
OK720510000275_00	Corrupa Creek	12.94	R	5a	2016	F	F				N	X		N		X		✓		
OK720900000010_00	Cimarron River	46.82	R	5a	2016	F	F				I	X		N		F		✓		
OK720900000020_00	Burrows Draw	4.90	R	3	2016	X	X				X	X		X						
OK720900000030_00	Nevitt Draw	5.84	R	3	2016	X	X				X	X		X						
OK720900000040_00	King Draw	3.69	R	3	2016	X	X				X	X		X						
OK720900000050_00	Picket House Draw, South	8.94	R	3	2016	X	X				X	X		X		X				
OK720900000060_00	Picket House Draw, North	7.30	R	3	2016	X	X				X	X		X						

F = Fully Supporting I = Insufficient Information **N = Not Supporting** X = Not Assessed



Waterbody ID	Waterbody Name	Size (Lake Acres or Stream Miles)	Type	Category	Monitoring Date	Aesthetic	Agriculture	Cool Water Aquatic Comm	Habitat Limited Aquatic Comm	Trout Fishery	Warm Water Aquatic Comm	Fish Consumption	Navigation	Primary Body Contact Rec	Secondary Body Contact Rec	Public & Private Water Supply	Emergency Water Supply	High Quality Water	Outstanding Resource Water	Sensitive Water Supply	
OK72090000070_00	Flagg Springs Creek	8.89	R	3	2016	X	X				X	X		X							
OK72090000080_00	Ute Canyon Creek	6.39	R	3	2016	X	X				X	X		X							
OK720900000100_00	Cold Springs Creek	29.19	R	5a	2016	F	I				N	X		I		I					
OK720900000110_00	Canyon Creek, North	6.36	R	3	2016	X	X				X	X		X							
OK720900000120_00	Red Canyon Creek	3.38	R	3	2016	X	X				X	X		X							
OK720900000130_00	Gallinas Canyon Creek	5.43	R	3	2016	X	X				X	X		X		X					
OK720900000140_00	Bingaman Canyon Creek	3.53	R	3	2016	X	X				X	X		X							
OK720900000150_00	Lane Canyon Creek	4.77	R	3	2016	X	X				X	X		X							
OK720900000160_00	Sand Canyon Creek	1.04	R	3	2016	X	X				X	X		X							
OK720900000170_00	Pat Canyon Creek	2.63	R	3	2016	X	X				X	X		X							
OK720900000180_00	Cimarron River	19.24	R	5a	2012	I	N				N	X		N		I		✓			
OK720900000190_00	Water Canyon Creek	8.22	R	3	2016	X	X				X	X		X		X					
OK720900000200_00	Carrizo Creek, South	19.55	R	5a	2016	I	I				N	X		I		I					
OK720900000210_00	Cottonwood Canyon Creek	8.28	R	3	2016	X	X				X	X		X		X					
OK720900000220_00	Willow Creek	8.81	R	3	2016	X	X				X	X		X							
OK720900000230_00	Swede Creek	7.23	R	3	2016	X	X				X	X		X							
OK720900000240_00	Carl Etling Lake	159	L	5a	2014	I	N				N	X		F		X					
OK720900000250_00	Easley Canyon Creek	4.49	R	3	2016	X	X				X	X		X							
OK720900000260_00	Tesesquite Creek	11.10	R	3	2016	X	X				X	X		X		X					
OK720900000270_00	Burrows Canyon Creek	2.07	R	3	2016	X	X				X	X		X							
OK720900000280_00	Carrizo Creek, North	7.15	R	2	2016	I	F				I	X		I		I					
OK720900000290_00	Road Canyon Creek	4.63	R	3	2016	X	X				X	X		X							

F = Fully Supporting I = Insufficient Information **N = Not Supporting** X = Not Assessed



Waterbody ID	Waterbody Name	Size (Lake Acres or Stream Miles)	Type	Category	Monitoring Date	Aesthetic	Agriculture	Cool Water Aquatic Comm	Habitat Limited Aquatic Comm	Trout Fishery	Warm Water Aquatic Comm	Fish Consumption	Navigation	Primary Body Contact Rec	Secondary Body Contact Rec	Public & Private Water Supply	Emergency Water Supply	High Quality Water	Outstanding Resource Water	Sensitive Water Supply	
OK72090000300_00	Coopers Arroyo Creek	3.69	R	3	2016	X	X				X	X		X							
OK72090000310_00	Blacksmith Canyon Creek	3.14	R	3	2016	X	X				X	X		X							
OK72090000320_00	Carrizozo Creek	1.03	R	3	2016	X	X				X	X		X		X					

F = Fully Supporting I = Insufficient Information **N = Not Supporting** X = Not Assessed

